

LAKE SURVEY MAP

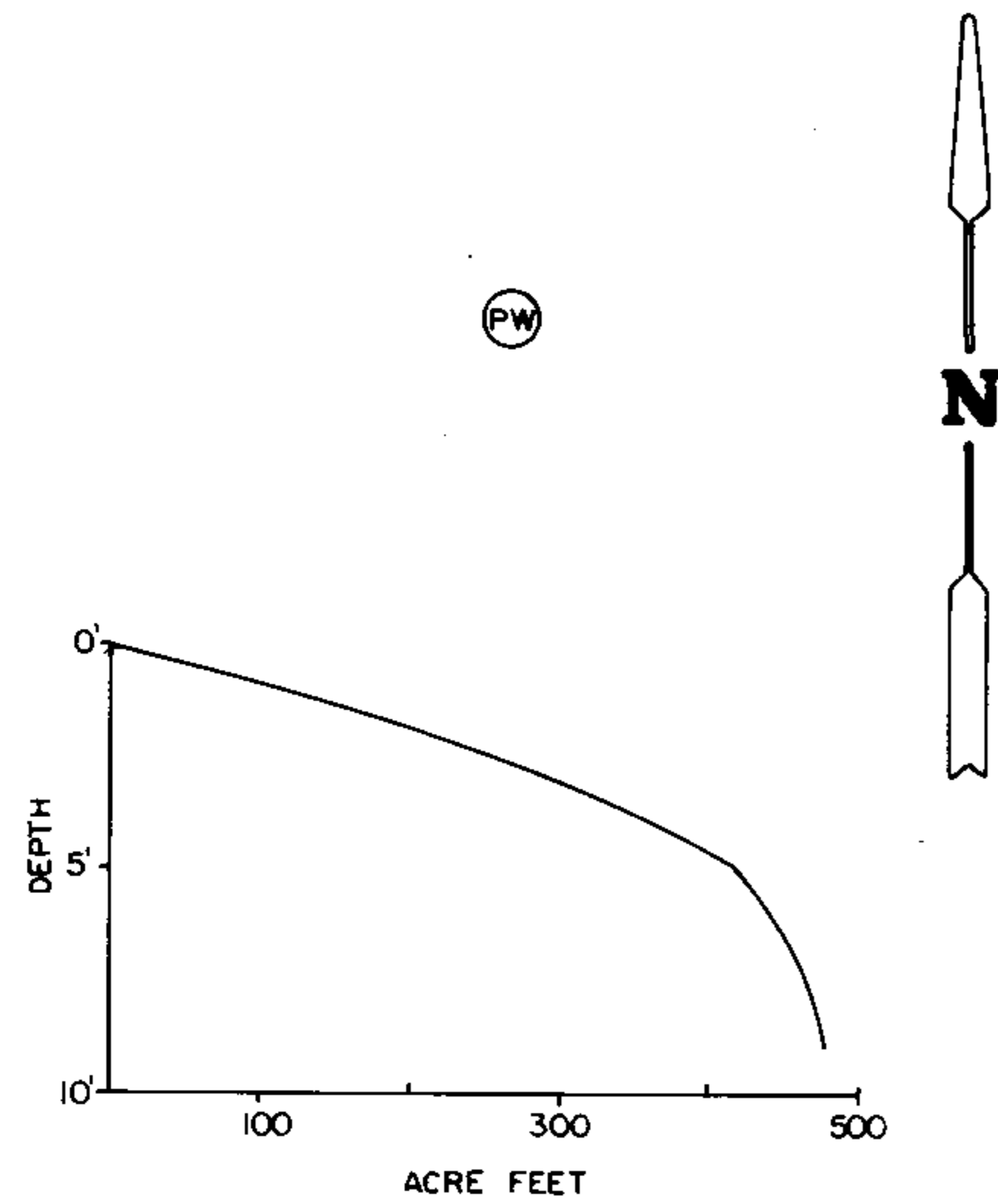
SAUNTRY'S POCKET
LAKE

DOUGLAS
COUNTY

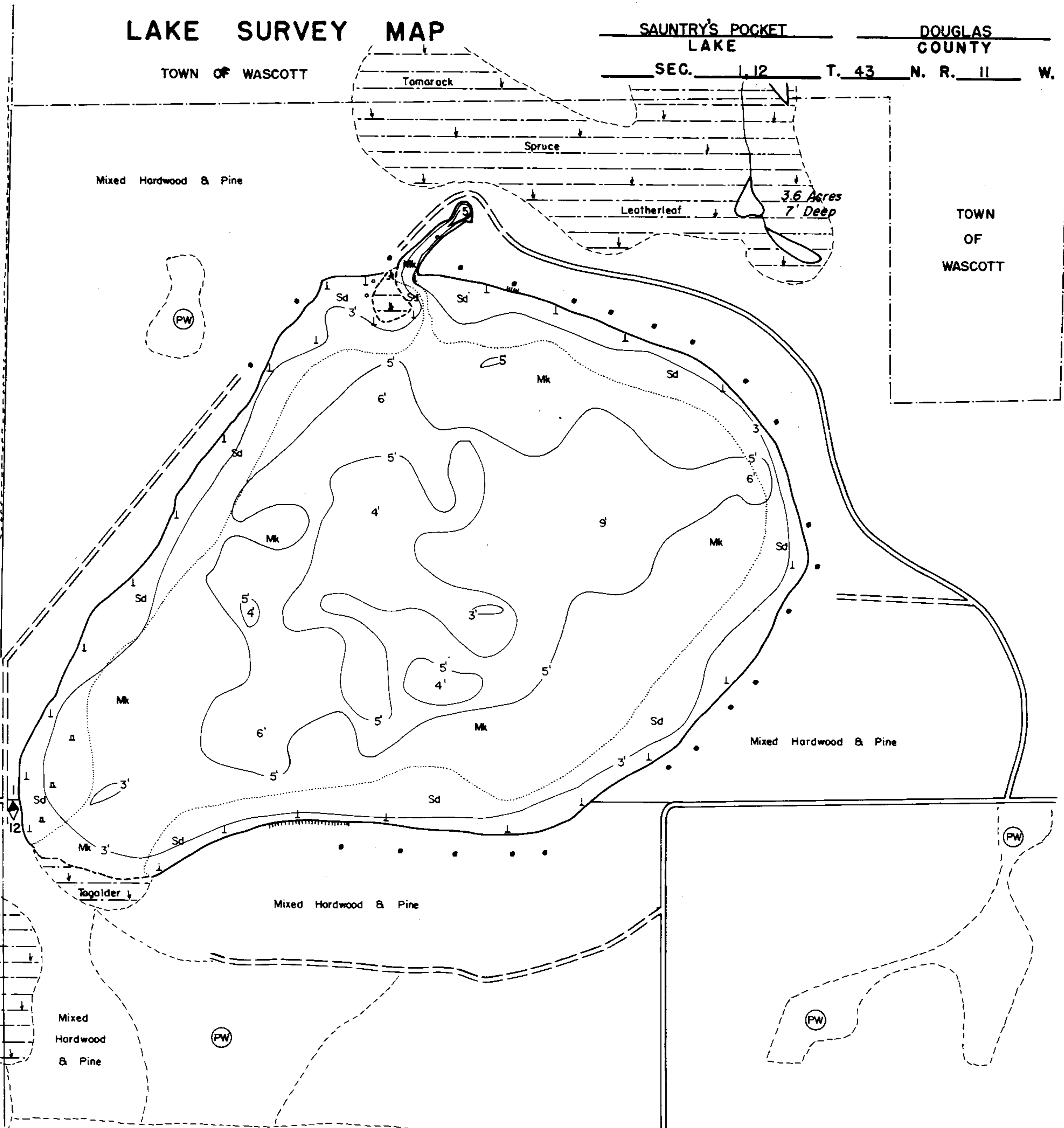
TOWN OF WASCOTT

SEC. 12 T. 43 N. R. 11 W.

TOWN OF
WASCOTT




B.M. X D.N.R. 1396-A Brass cap set
in 6" concrete post 20' N. of centerline
of road, 89' W. of lake and 22' W. of
centerline of driveway on W. side of lake
Assumed elevation 100.00'
Water level 91.28'



EQUIPMENT RECORDING SONAR MAPPED MONTH YEAR

JUNE 1972

- | TOPOGRAPHIC SYMBOLS | | LAKE BOTTOM SYMBOLS | |
|-----------------------|-------------------------|---------------------|---------------------------|
| (B) Brush | Steep slope | P. Peat | B Boulders |
| (PW) Partially wooded | Indefinite shoreline | Mk. Muck | Stumps & Snags |
| (W) Wooded | Marsh | C. Clay | Rock danger to navigation |
| (C) Cleared | Spring | M. Marl | T Submergent vegetation |
| (P) Pastored | Intermittent stream | Sd. Sand | ↓ Emergent vegetation |
| (A) Agricultural | Permanent inlet | St. Silt | ↑ Floating vegetation |
| B.M. Bench Mark | Permanent outlet | Gr. Gravel | ↕ Brush shelters |
| ■ Dwelling | ↓ Dam | R. Rubble | |
| ■ Resort | D.N.R. State owned land | Br. Bedrock | |
| ■ Camp | | | |



Access Access with Parking Boat Livery

Drawn by: C. Holt
Field work by: C. Busch, G. Lund, J. Sather

SPECIES OF FISH	Abundance	
	Abundant	Common
Muskie		
N. Pike	X	
Walleye		X
L.M. Bass		X
S.M. Bass		X
Panfish	X	
Trout		

WATER AREA 109.8 ACRES
UNDER 3 FT. 18 %
OVER 20 FT. 0 %
MAX. DEPTH 9 FEET.
TOTAL ALK. 18 P.P.M.
VOLUME 480 ACRE FT.
SHORELINE 1.63 MILES

Source: Wisconsin Department of Natural Resources 608-266-2621
Sauntry's Pocket Lake – Douglas County, Wisconsin DNR Lake Map
Date – Jun 1972 - Historical Lake Map - Not for Navigation
A Public Document - Please Identify the Source when using it.