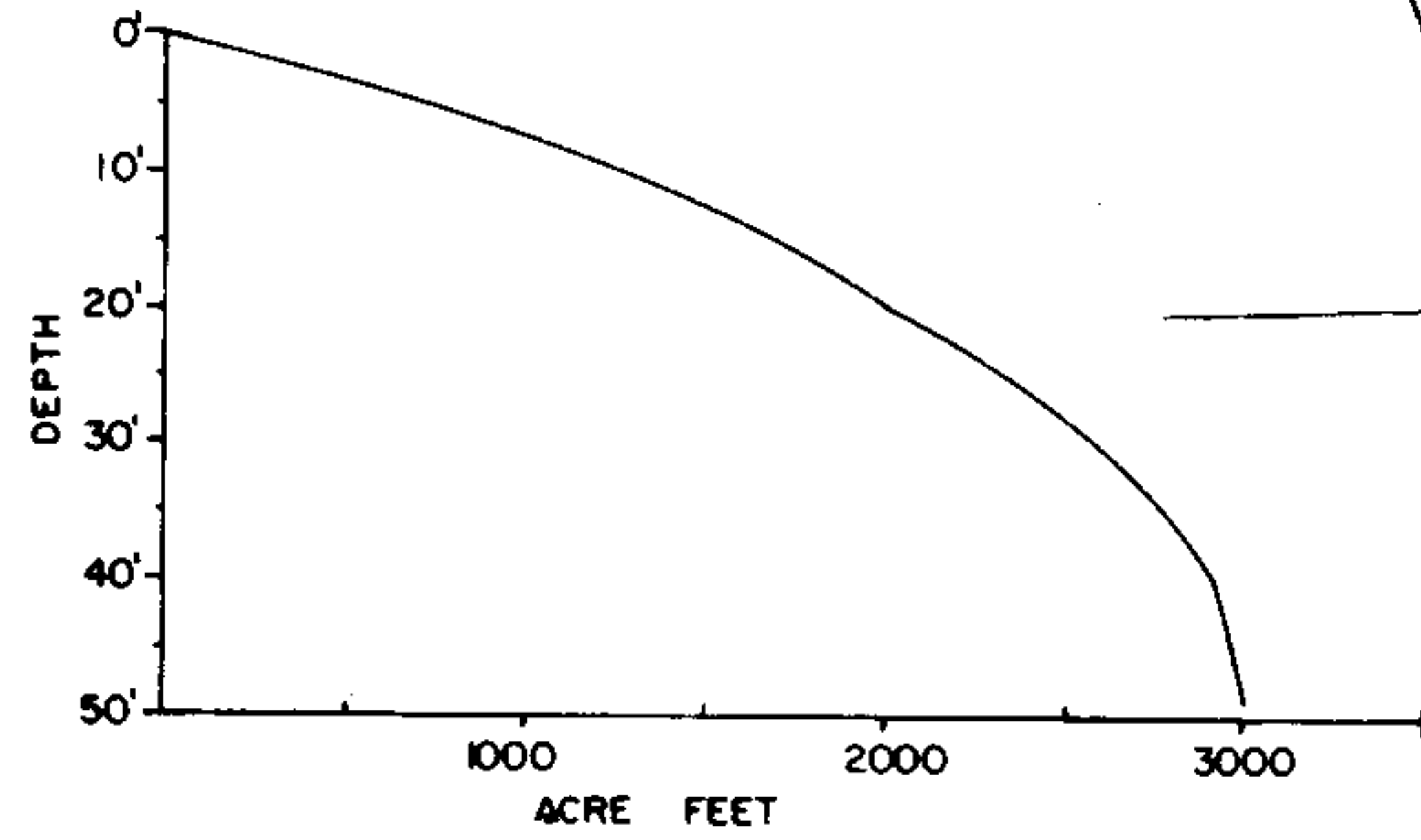
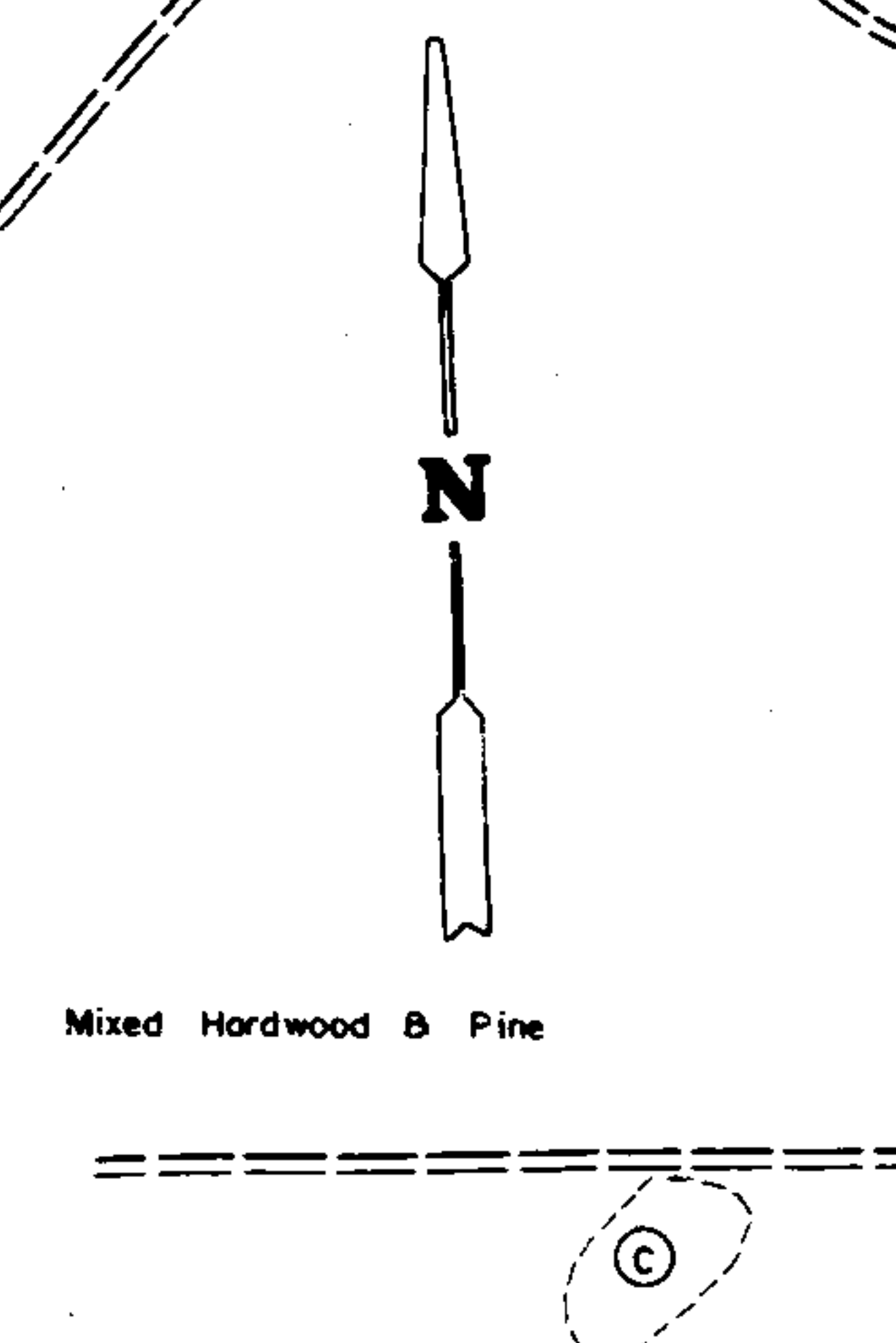
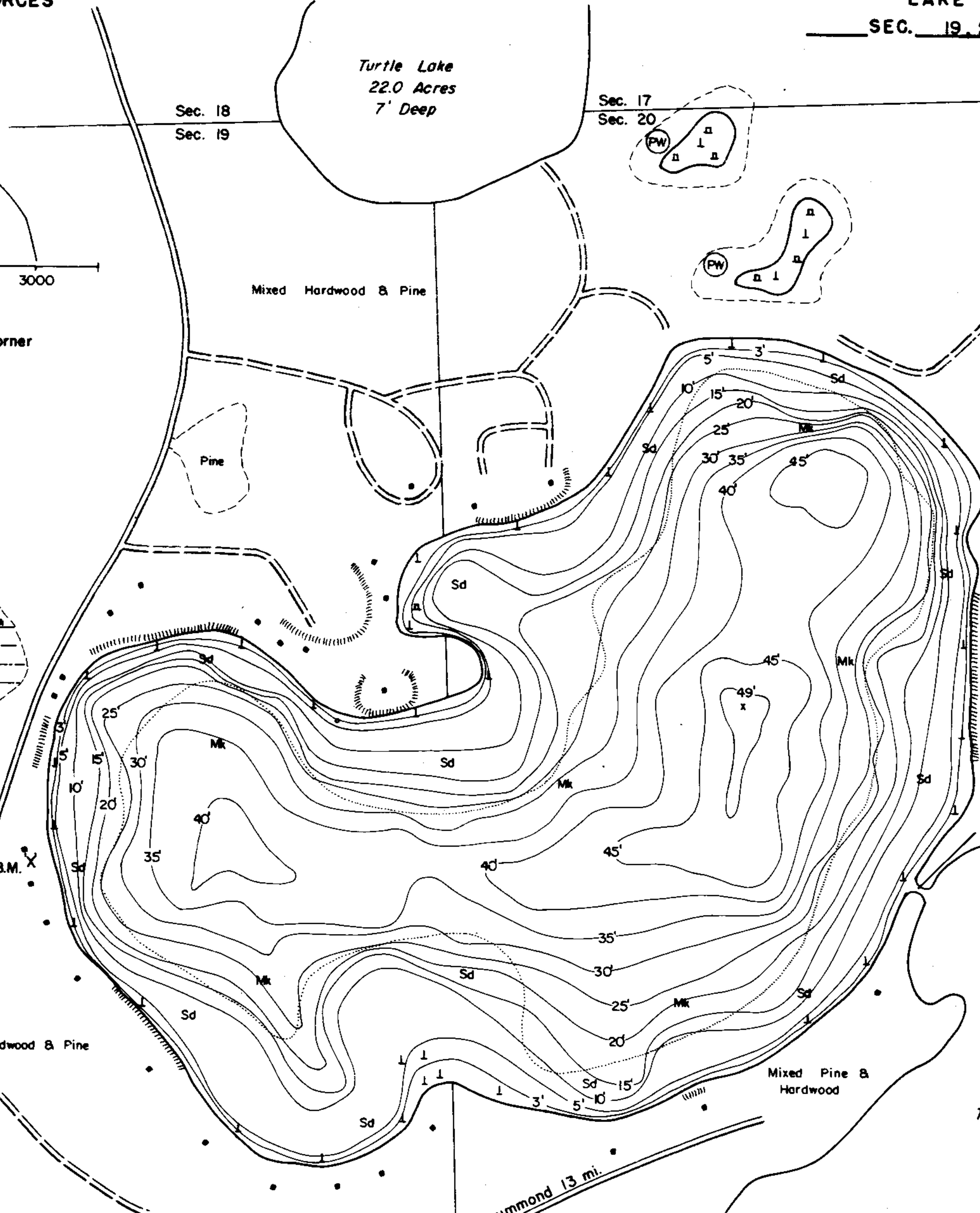
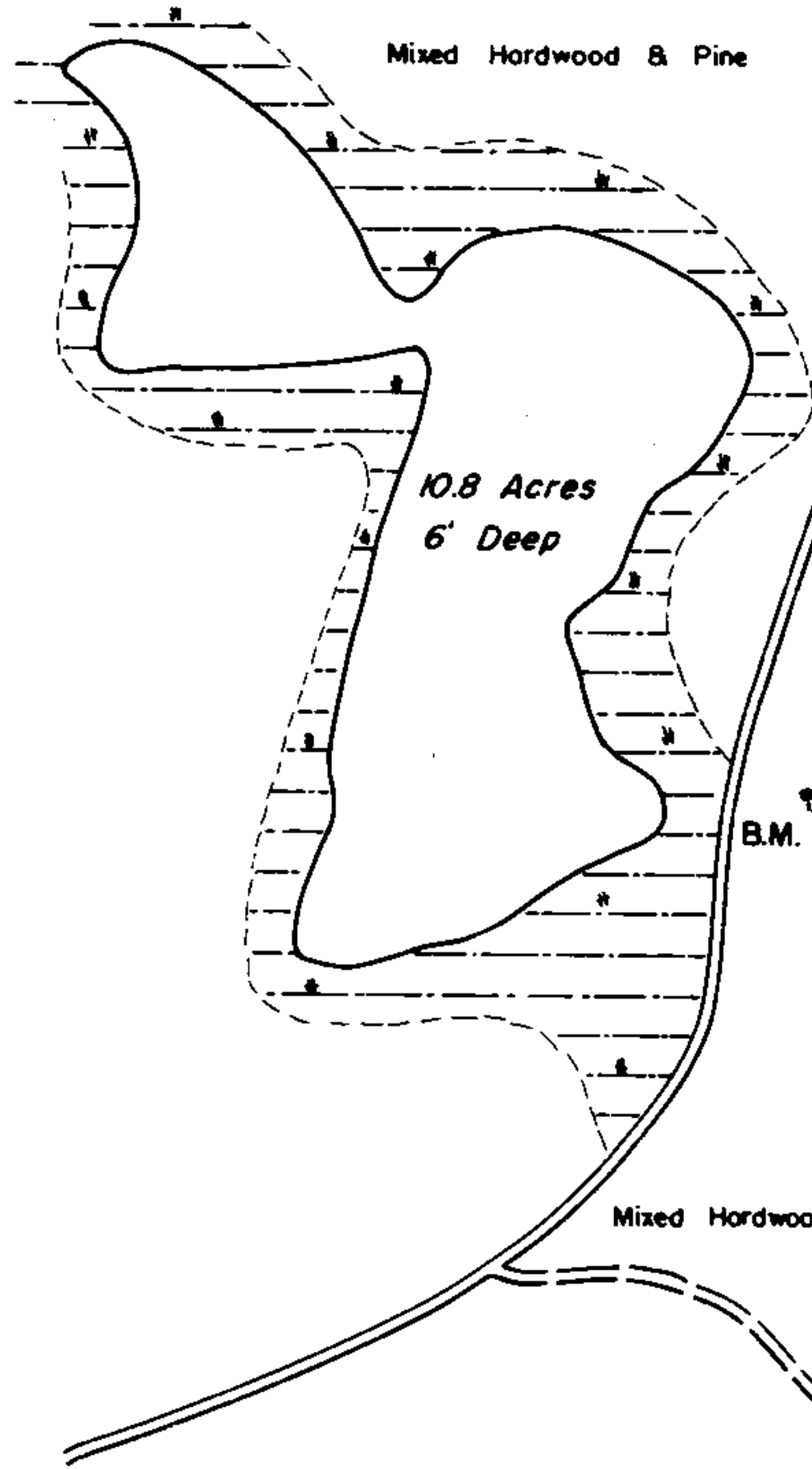


# LAKE SURVEY MAP

SAND BAR LAKE BAYFIELD COUNTY  
SEC. 19, 20 T. 45 N. R. 9 W.



B.M. 'X', 1388A, 2" square cut in the S.E. corner of concrete slab used for foundation of red cottage on the W. side of lake  
Assumed elevation 100.00'  
Water level 93.09'



EQUIPMENT RECORDING SONAR MAPPED AUG 1972  
MONTH YEAR

- TOPOGRAPHIC SYMBOLS**
- ⊙ Brush
  - ⊙ Partly wooded
  - ⊙ Wooded
  - ⊙ Cleared
  - ⊙ Pastured
  - ⊙ Agricultural
  - B.M. Bench Mark
  - Dwelling
  - ⊙ Resort
  - ⊙ Camp
  - ⊙ Indefinite shoreline
  - ⊙ Marsh
  - ⊙ Spring
  - ⊙ Intermittent stream
  - ⊙ Permanent inlet
  - ⊙ Permanent outlet
  - ⊙ Dam
  - ⊙ D.N.R. State owned land

- LAKE BOTTOM SYMBOLS**
- P. Peat
  - Mk. Muck
  - C. Clay
  - M. Marl
  - Sd. Sand
  - St. Silt
  - Gr. Gravel
  - R. Rubble
  - Bc. Bedrock
  - B. Boulders
  - ⊙ Stumps & Snags
  - ⊙ Rock danger to navigation
  - T. Submergent vegetation
  - ⊙ Emergent vegetation
  - ⊙ Floating vegetation
  - ⊙ Brush shelters



◆ Access    ◆ Access with Parking    ◆ Boat Livery  
Drawn by: C. Holt  
Field work by: C. Busch, G. Lund, I. Sather

SPECIES OF FISH	ABUNDANCE		
	Abundant	Common	Present
Muskie			
N. Pike			
Walleye			
L. M. Bass		X	
S. M. Bass		X	X
Panfish	X		
Trout			
Cisco			X

WATER AREA 117.9 ACRES  
UNDER 3 FT. 5 %  
OVER 20 FT. 57 %  
MAX. DEPTH 49 FEET.  
TOTAL ALK. 31 P.P.M.  
VOLUME 3002 ACRE FT.  
SHORELINE 1.96 MILES

Source: Wisconsin Department of Natural Resources 608-266-2621  
Sand Bar Lake – Bayfield County, Wisconsin DNR Lake Map  
Date – Aug 1972 - Historical Lake Map - Not for Navigation  
A Public Document - Please Identify the Source when using it.