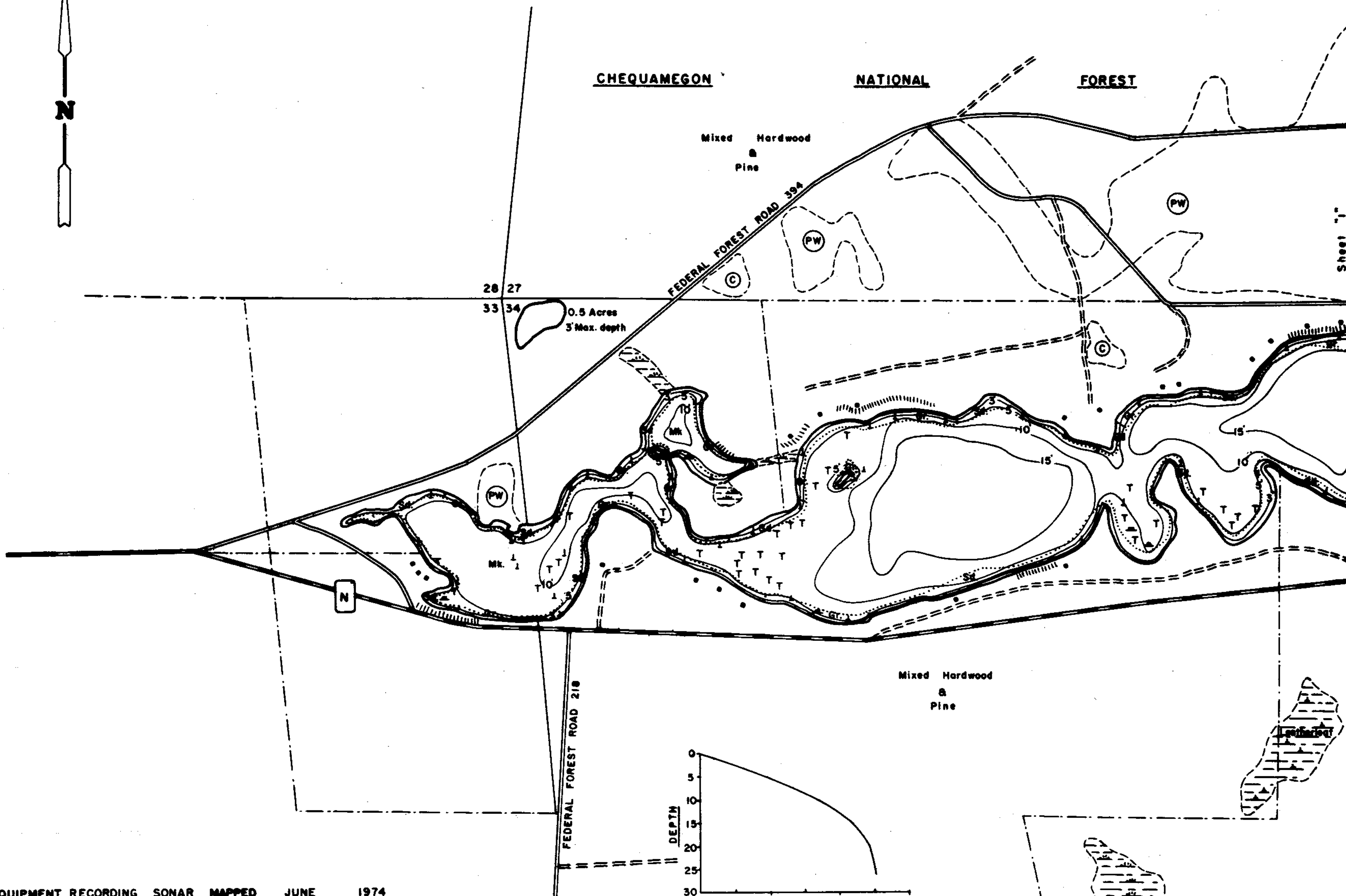
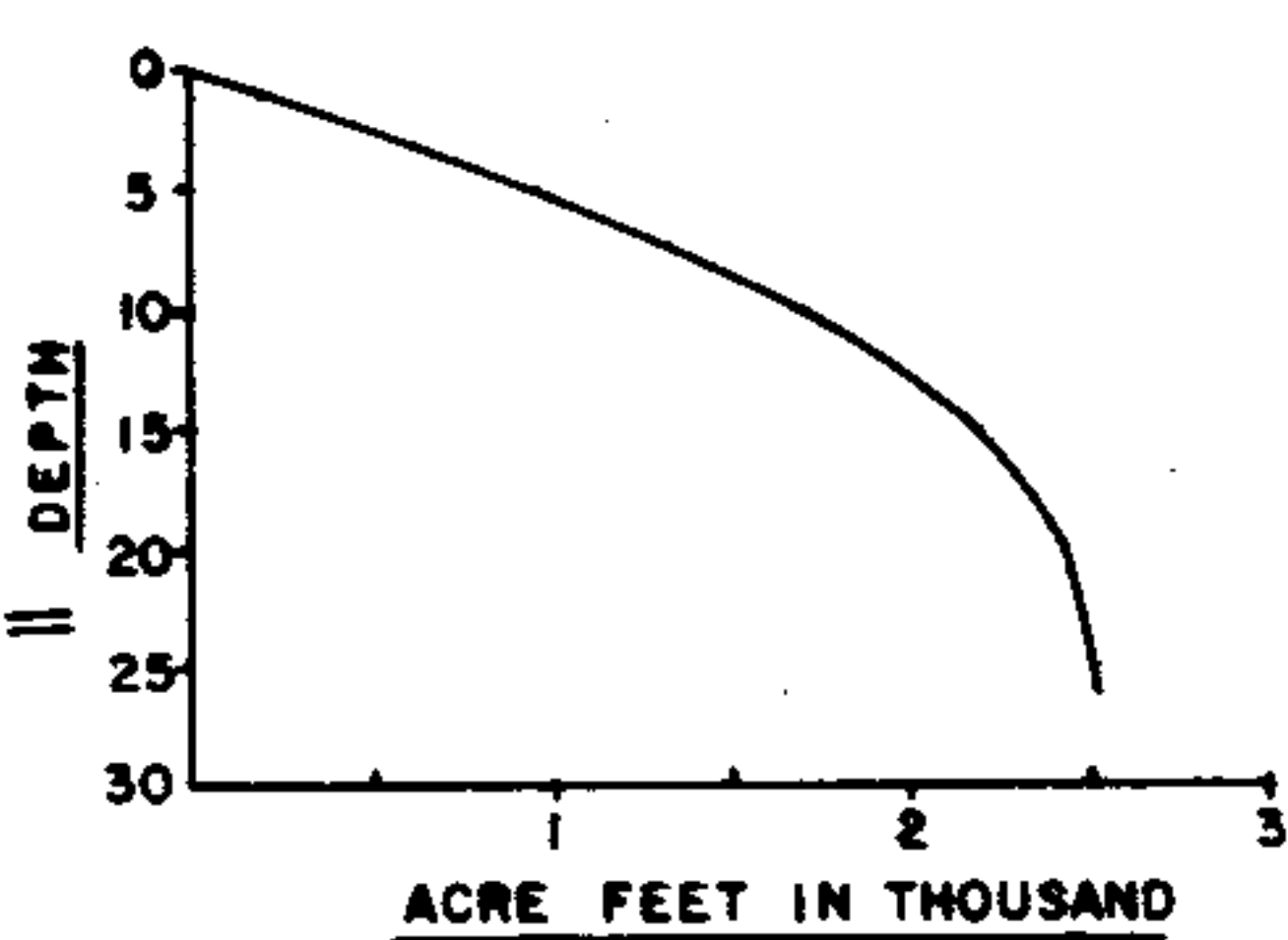


LAKE SURVEY MAP



EQUIPMENT RECORDING SONAR MAPPED JUNE 1974

TOPOGRAPHIC SYMBOLS		LAKE BOTTOM SYMBOLS	
(B) Brush	() Steep slope	P. Peat	B Boulders
(PW) Partially wooded	(---) Indefinite shoreline	Mk. Muck	(S) Stumps & Snags
(W) Wooded	(---) Marsh	C. Clay	(X) Rock danger to navigation
(C) Cleared	(---) Spring	M. Marl	T Submergent vegetation
(P) Pastured	(---) Intermittent stream	Sd. Sand	(E) Emergent vegetation
(A) Agricultural	(---) Permanent inlet	Sl. Silt	(F) Floating vegetation
S.M. Bench Mark	(---) Permanent outlet	Gr. Gravel	(BS) Brush shelters
(D) Dwelling	(---) Dam	R. Rubble	
(R) Resort	(---) D.N.R. State owned land	Bc. Bedrock	
(C) Camp			

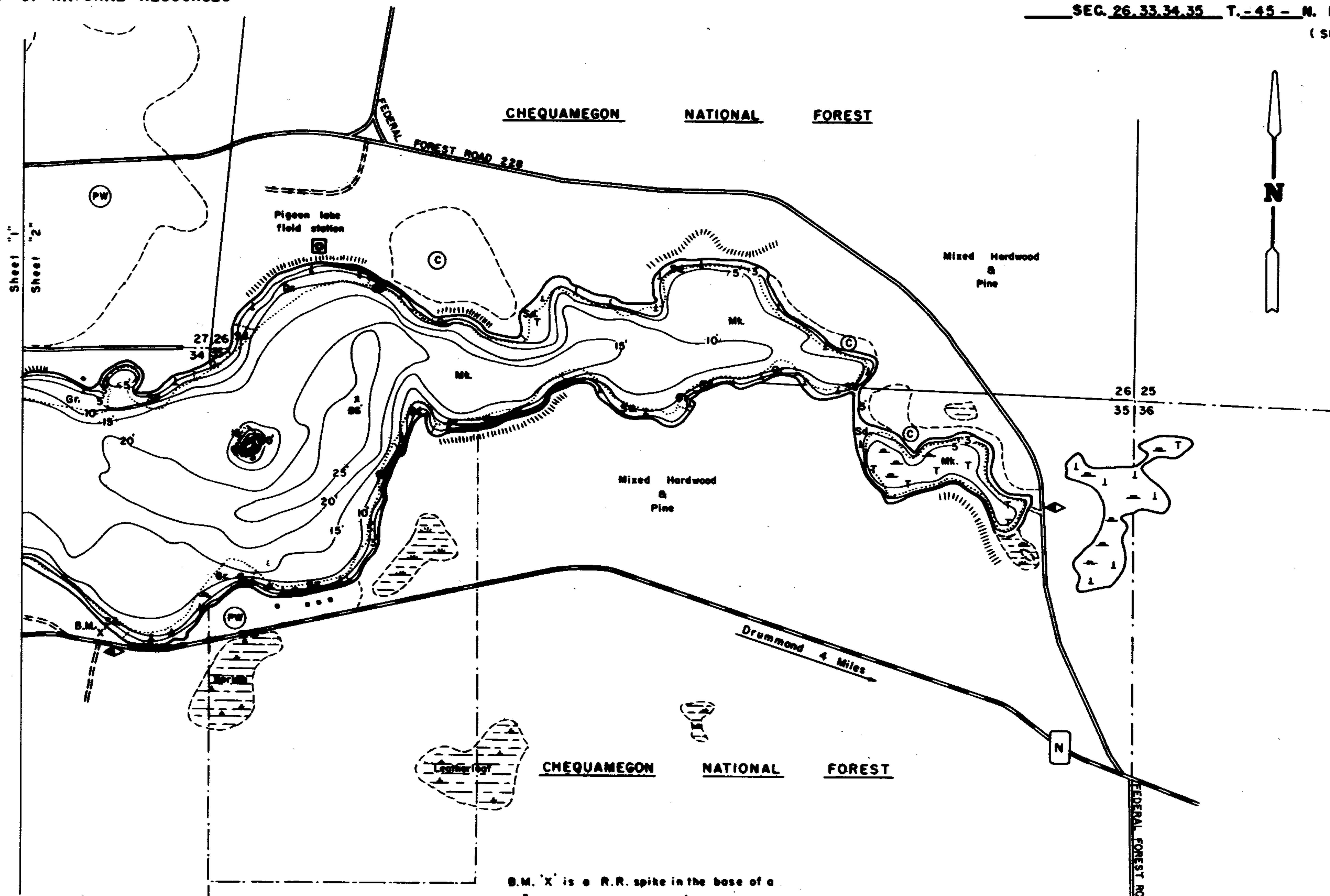


Access Access with Parking Boat Livery
 Drawn by: E. Eaton
 Field work by: C. Busch, K. Cable, L. Sather

SPECIES OF FISH	Abundance	
	Common	Present
Muskie		
N. Pike	X	
Walleye		
L. M. Bass	X	
S. M. Bass		
Panfish	X	
Trout		

WATER AREA 213.2 ACRES
 UNDER 3 FT. 7 %
 OVER 20 FT. 8 %
 MAX. DEPTH 26 FEET.
 TOTAL ALK. 39 P.P.M.
 VOLUME 2,520.97 ACRE FT.
 MAIN SHORELINE 6.30 MI.
 ISLAND SHORELINE 6.38 MI.

LAKE SURVEY MAP



B.M. 'X' is a R.R. spike in the base of a 12" white pine located 135' west of public landing & 39' north of E. of C.T.M. 'N' on south side of lake
Assumed Elevation 100.00'
Water Elevation 90.94'

EQUIPMENT RECORDING SONAR MAPPED		JUNE 1974	
		MONTH	YEAR
TOPOGRAPHIC SYMBOLS		LAKE BOTTOM SYMBOLS	
(B) Brush	(S) Steep slope	P. Peat	B. Boulders
(PW) Partly wooded	(I) Indefinite shoreline	MR. Rock	Stumps & Snags
(W) Wooded	(M) Marsh	C. Clay	Rock danger to navigation
(C) Cleared	(S) Spring	M. Marl	T. Submergent vegetation
(P) Pastured	(IS) Intermittent stream	Sd. Sand	I. Emergent vegetation
(A) Agricultural	(PI) Permanent inlet	St. Silt	F. Floating vegetation
B.M. Beach Mark	(PO) Permanent outlet	Gr. Gravel	Br. Brush shelters
(D) Dwelling	(D) Dam	R. Rubble	
(R) Resort	(D.N.R.) State owned land	Bc. Bedrock	
(C) Camp			

SPECIES OF FISH		Abundant	Common	Present
Bluegill				
N. Pike		X		
Walleye				
L. M. Bass		X		
S. M. Bass				
Perch		X		
Trout				

WATER AREA 213.2 ACRES
UNDER 3 FT. 7 %
OVER 20 FT. 8 %
MAX. DEPTH 26 FEET.
TOTAL ALK. 59 P.P.M.
VOLUME 2,520.47 ACRE FT.
MAIN SHORELINE 6.30 MI.
ISLAND SHORELINE 6.38 MI.



Access Access with Parking Boat Livery
Drawn by: E. Eaton
Field work by: C. Busch, K. Cable, J. Sotter

Source: Wisconsin Department of Natural Resources 608-266-2621
Pigeon Lake – Bayfield County, Wisconsin DNR Lake Map
Date – Jun 1974 - Historical Lake Map - Not for Navigation
A Public Document - Please Identify the Source when using it.