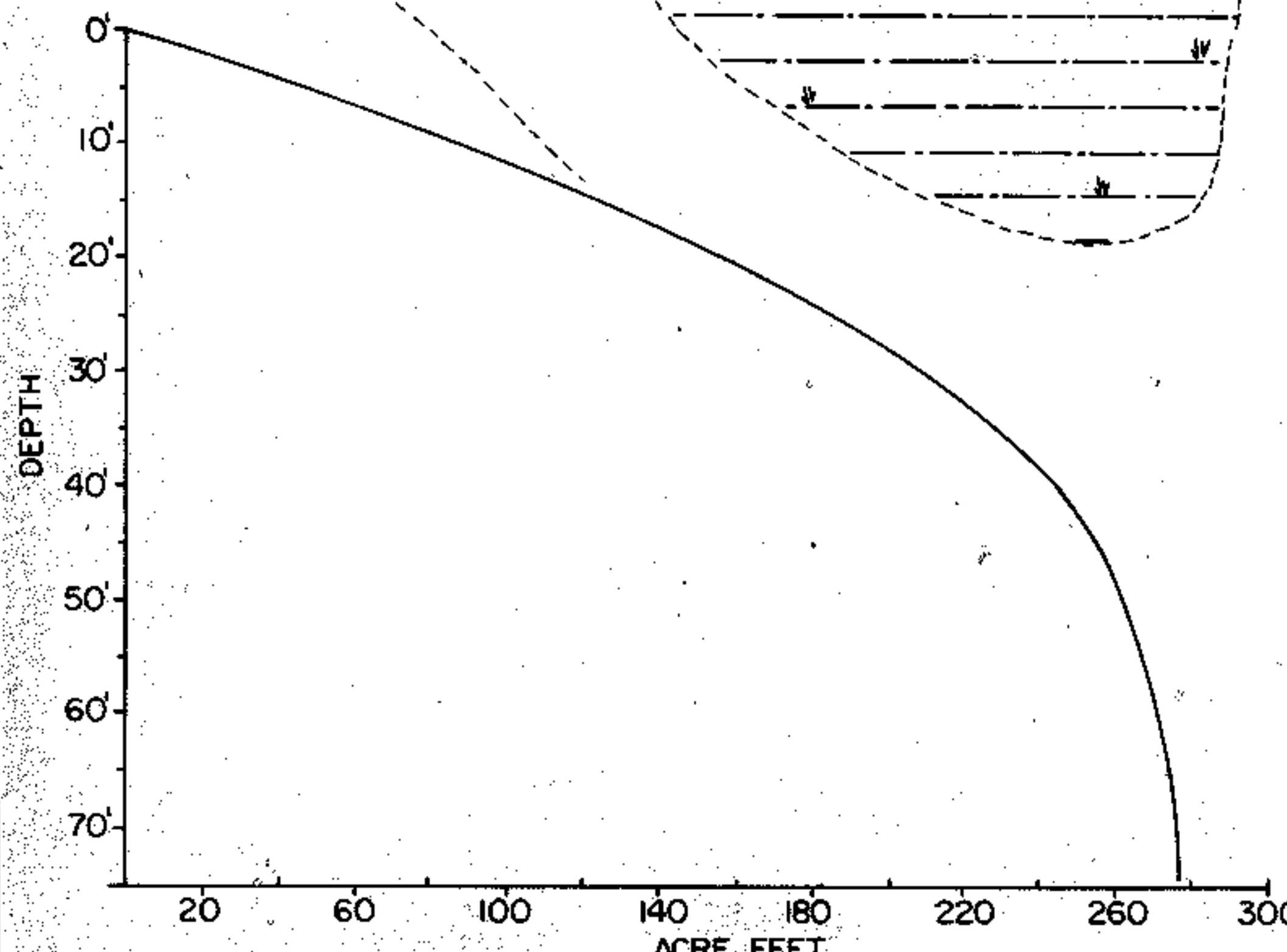
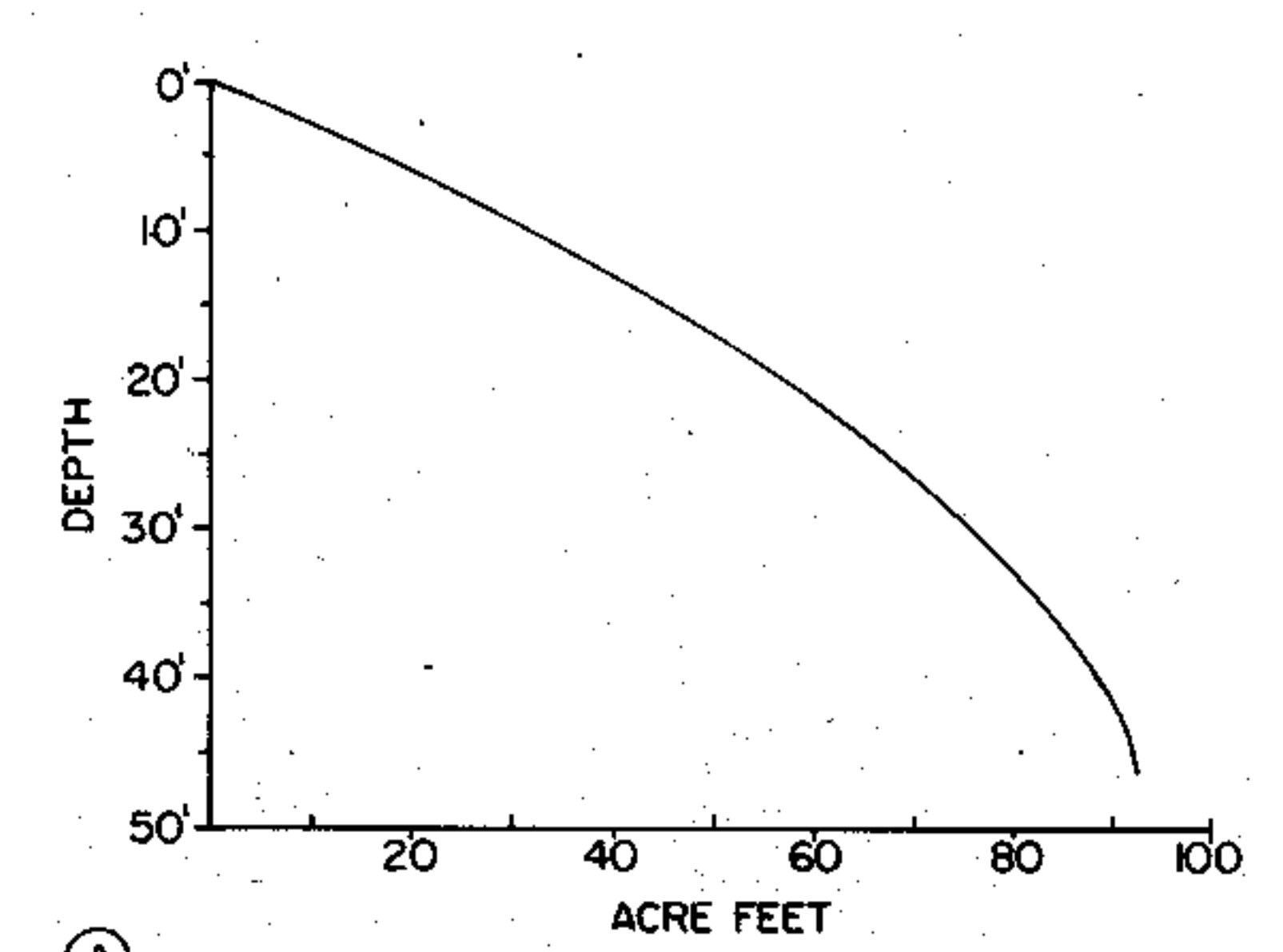


St Croix Falls 9 Miles

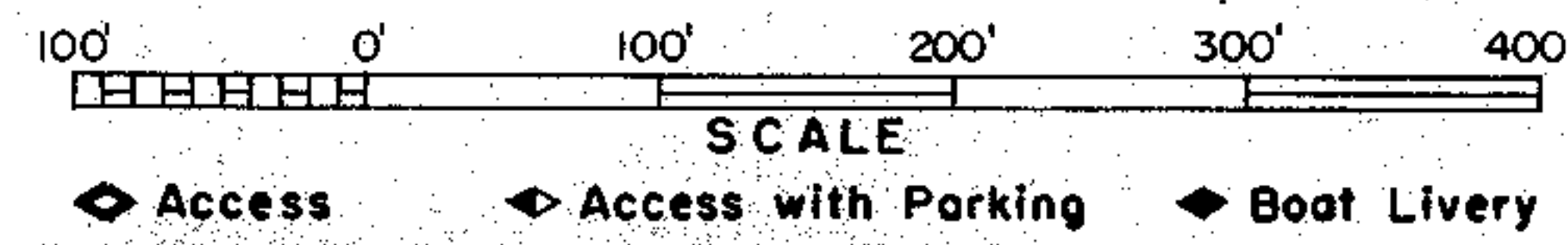


B.M. 'X' Large spike in maple tree on W shore of small lake. Spike is 3.5' above the ground and 6' from lake shore. Assumed elevation 100.00'. Water level 96.25'.



EQUIPMENT RECORDING SONAR MAPPED JULY 1972

- | TOPOGRAPHIC SYMBOLS | | LAKE BOTTOM SYMBOLS | |
|-----------------------|-------------------------|---------------------|-----------------------------|
| (B) Brush | Steep slope | P. Peat | B Boulders |
| (PW) Partially wooded | ~ Indefinite shoreline | Mk. Muck | ⊙ Stumps & Snags |
| (W) Wooded | ~ Marsh | C. Clay | ⊙ Rock danger to navigation |
| (C) Cleared | o Spring | M. Marl | T Submergent vegetation |
| (P) Pastured | ~ Intermittent stream | Sd. Sand | ⊥ Emergent vegetation |
| (A) Agricultural | ~ Permanent inlet | St. Silt | ⊥ Floating vegetation |
| B.M. Bench Mark | ~ Permanent outlet | Gr. Gravel | ⊥ Brush shelters |
| ■ Dwelling | ~ Dam | R. Rubble | |
| □ Resort | D.N.R. State owned land | Bc Bedrock | |
| □ Camp | | Dt Detritus | |



Drawn by: C. Holt
Field work by: M. Clark

| SPECIES OF FISH | Abundance | | |
|-----------------|-----------|--------|---------|
| | Abundant | Common | Present |
| Muskie | | | |
| N. Pike | | | X |
| Walleye | | | X |
| L.M. Bass | X | | |
| S.M. Bass | X | | |
| Panfish | X | | |
| Trout | | | |

WATER AREA 10.9 3.9 ACRES
UNDER 3 FT. 14 15 %
OVER 20 FT. 57 56 %
MAX. DEPTH 74 46 FEET.
TOTAL ALK. 127 P.P.M.
VOLUME 277 92 ACRE FT.
SHORELINE 0.62 0.27 MILES

Source: Wisconsin Department of Natural Resources 608-266-2621
Hamble Lake (Twin Lake) – Polk County, Wisconsin DNR Lake Map
Date – Jul 1972 - Historical Lake Map - Not for Navigation
A Public Document - Please Identify the Source when using it.