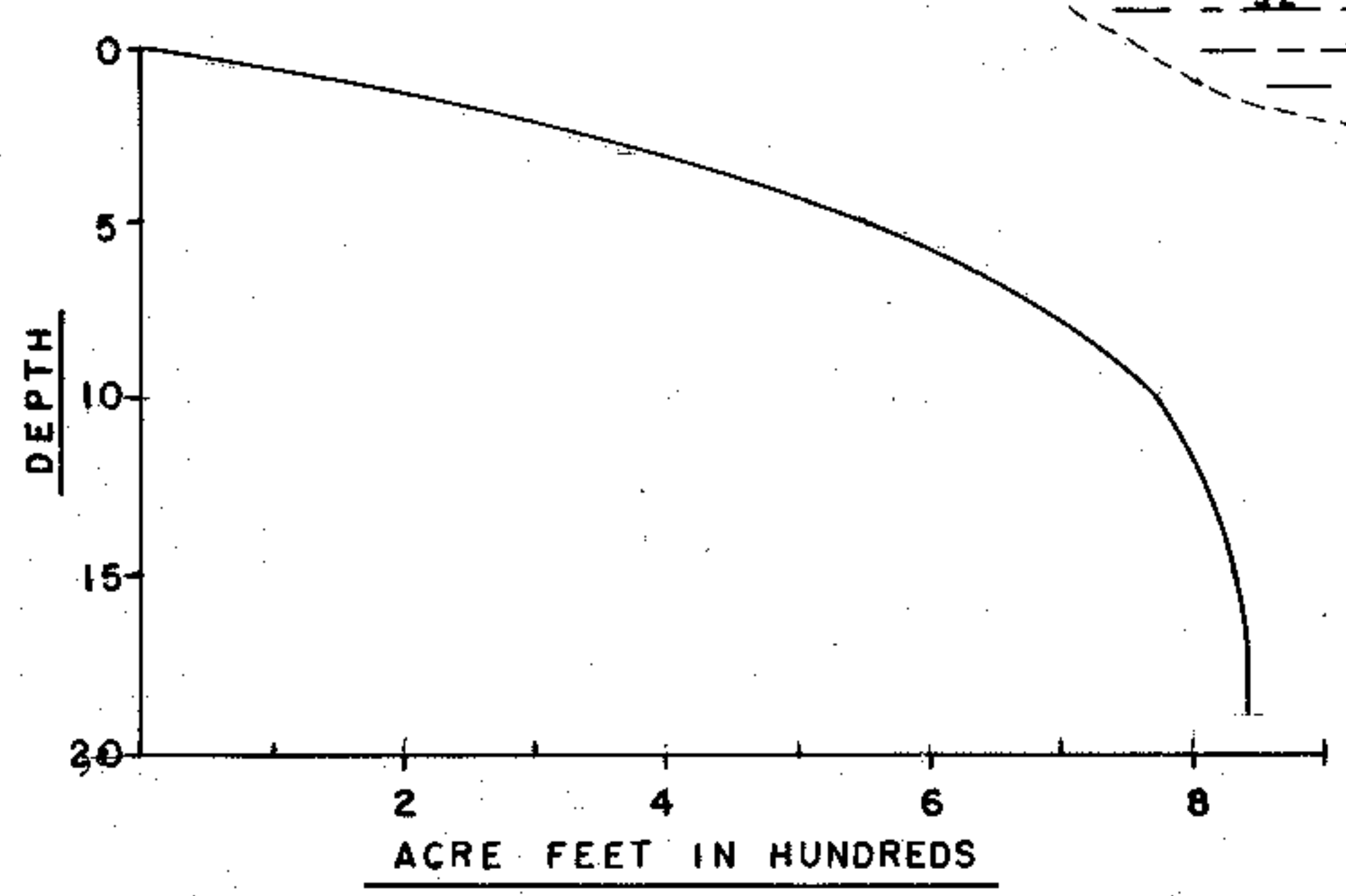
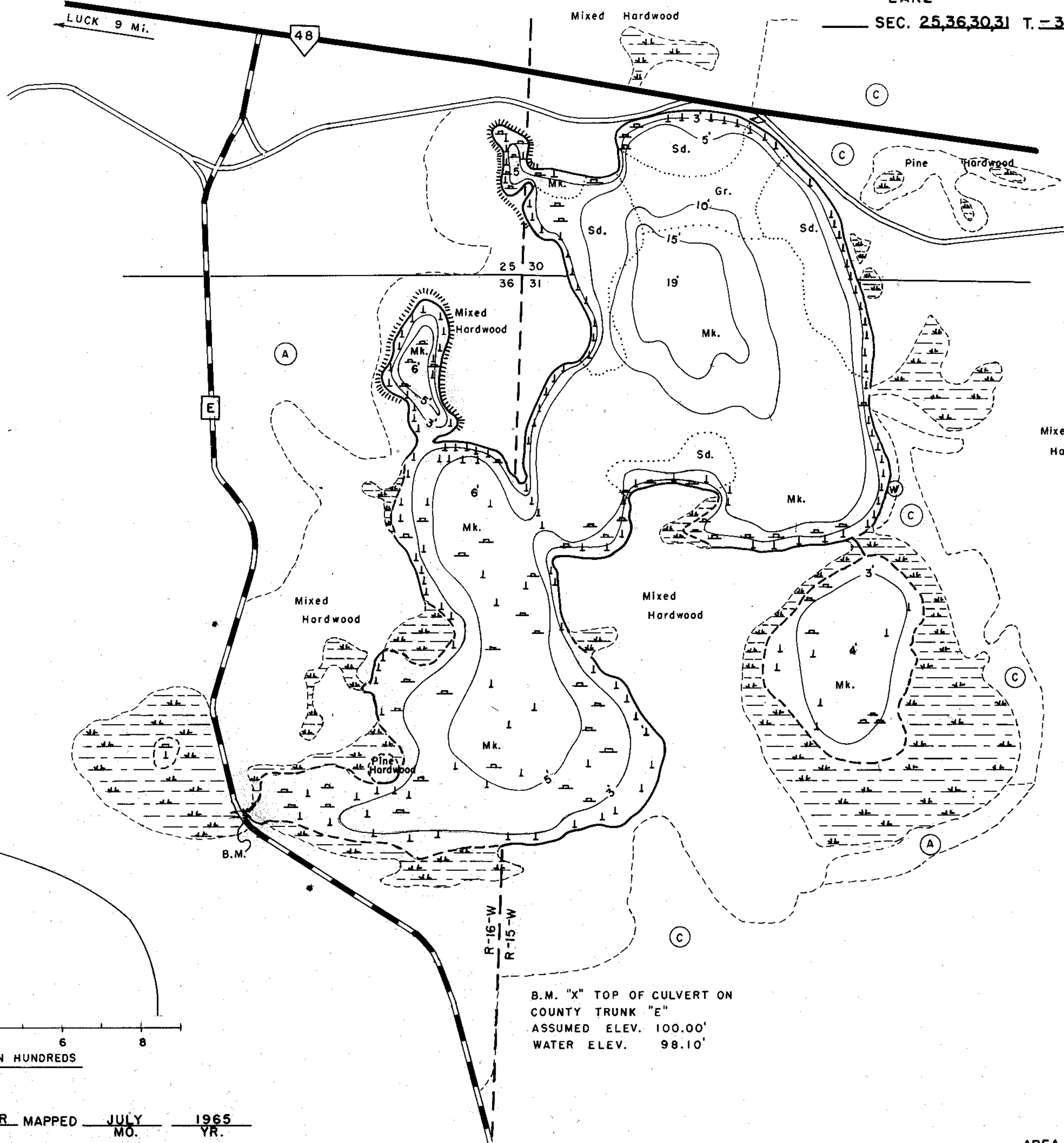
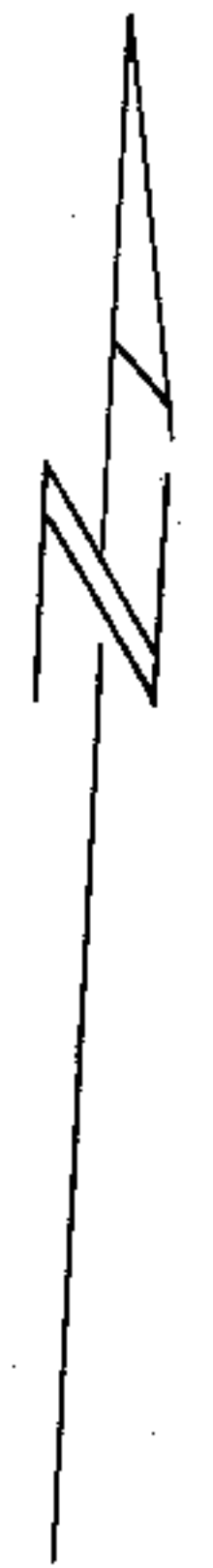


LUCK 9 Mi.

48



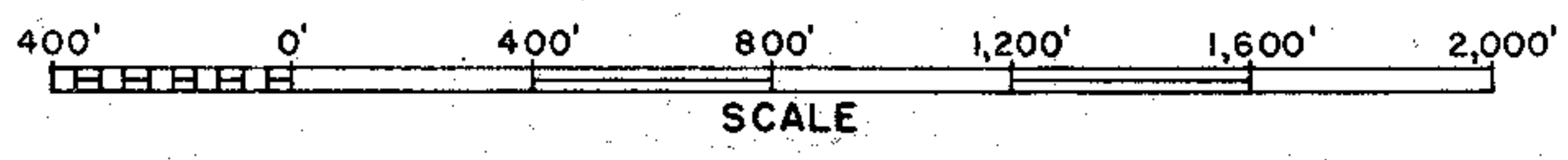
B.M. "X" TOP OF CULVERT ON COUNTY TRUNK "E"
 ASSUMED ELEV. 100.00'
 WATER ELEV. 98.10'

SPECIES OF FISH	Abundance		
	Abundant	Common	Rare
Muskie			
N. Pike		X	
Walleye			
L.M. Bass			X
S.M. Bass			
Panfish	X		
Trout			

EQUIPMENT RECORDING SONAR MAPPED JULY 1965
 MO. YR.

- TOPOGRAPHIC SYMBOLS
- (B) Brush
 - (PW) Partially wooded
 - (W) Wooded
 - (C) Cleared
 - (P) Pastured
 - (A) Agricultural
 - B.M. Bench Mark
 - Dwelling
 - Resort
 - Steep slope
 - Indefinite shoreline
 - Marsh
 - Spring
 - Intermittent stream
 - Permanent inlet
 - Permanent outlet
 - Dam

- LAKE BOTTOM SYMBOLS
- P. Peat
 - Mk. Muck
 - C. Clay
 - M. Marl
 - Sd. Sand
 - St. Silt
 - Gr. Gravel
 - R. Rubble
 - Br. Bedrock
 - T. Submergent vegetation
 - Emergent vegetation
 - Floating vegetation



Access Access with Parking Boat Livery
 Field work by G. Miller, M. Perkins, L. Sather Drawn by: E. Eaton

AREA 138.1 ACRES
 UNDER 3 FT. 21 %
 OVER 20 FT. 0 %
 VOLUME 843.8 ACRE FT.
 TOTAL ALK. 12 P.P.M.
 SHORELINE 3.8 MILES
 MAX. DEPTH 19 FEET

Source: Wisconsin Department of Natural Resources 608-266-2621
Bass Lake – Polk County, Wisconsin DNR Lake Map
Date – Jul 1965 - Historical Lake Map - Not for Navigation
A Public Document - Please Identify the Source when using it.