

McClaine Lake
 Max. Depth 15'
 Aik. 43 P.P.M.
 Hardwood

Upper Twin Lake
 Max. Depth 27'
 Aik. 44 P.P.M.

MIRROR LAKE
 27' DEPTH
 37.6 ACRES

FARNSWORTH LAKE
 19.7 A.


SPECIES OF FISH		
	Abundant	Rare
Muskie	X	
N. Pike		
Walleye		X
L.M. Bass		X
S.M. Bass		X
Panfish	X	
Trout		

EQUIPMENT RECORDING SONAR MAPPED AUG 1964
 MO. YR.

- TOPOGRAPHIC SYMBOLS
- (B) Brush
 - (PW) Partially wooded
 - (W) Wooded
 - (C) Cleared
 - (P) Pastured
 - (A) Agricultural
 - B.M. Bench Mark
 - Dwelling
 - Resort

WATER ELEV. 96.60

- LAKE BOTTOM SYMBOLS
- P. Peat
 - Gr. Gravel
 - R. Rubble
 - Br. Bedrock
 - T. Submergent vegetation
 - ↓ Emergent vegetation
 - Floating vegetation



Access Access with Parking Boat Livery
 Field work by R. Hopke, M. Perkins, L. Sather. Drawn by C. Holt

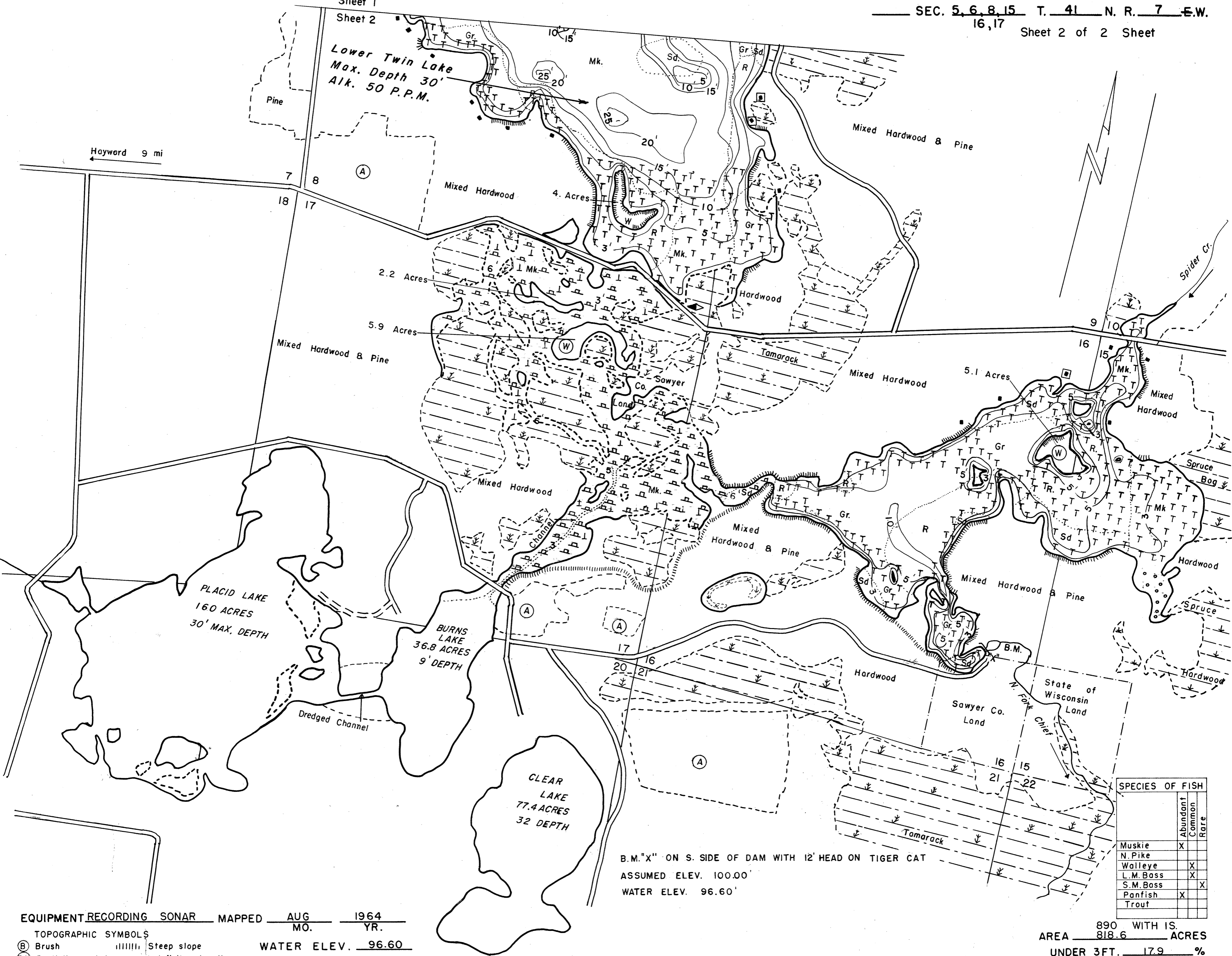
AREA 890 WITH IS. 818.6 ACRES
 UNDER 3FT. 17.9 %
 OVER 20FT. 2.4 %
 VOLUME 6,361 ACRE FT.
 TOTAL ALK. 45 P.P.M.
 SHORELINE 19.9 MILES
 MAX. DEPTH 30 FEET

Sheet 1

Sheet 2

Lower Twin Lake
Max. Depth 30'
Alk. 50 P.P.M.

Hayward 9 mi



B.M. "X" ON S. SIDE OF DAM WITH 12' HEAD ON TIGER CAT
ASSUMED ELEV. 100.00
WATER ELEV. 96.60

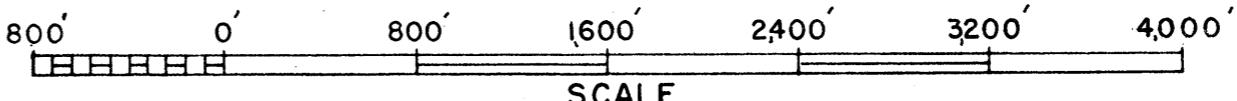
SPECIES OF FISH	Abundance	
	Common	Rare
Muskie	X	
N. Pike		
Walleye	X	
L.M. Bass	X	
S.M. Bass		X
Panfish	X	
Trout		

EQUIPMENT RECORDING SONAR MAPPED AUG 1964
MO. YR.

- TOPOGRAPHIC SYMBOLS
- (B) Brush
 - (PW) Partially wooded
 - (W) Wooded
 - (C) Cleared
 - (P) Pastured
 - (A) Agricultural
 - B.M. Bench Mark
 - Dwelling
 - Resort

- LAKE BOTTOM SYMBOLS
- P. Peat
 - Mk. Muck
 - C. Clay
 - M. Marl
 - Sd. Sand
 - St. Silt
 - Gr. Gravel
 - R. Rubble
 - Br. Bedrock
 - T Submergent vegetation
 - ↓ Emergent vegetation
 - ⊠ Floating vegetation
 - ° Stumps

WATER ELEV. 96.60



- ◇ Access
 - ◀ Access with Parking
 - ◆ Boat Livery
- Field work by R. Hopke, M. Perkins, L. Sother Drawn by C. Holt

AREA 890 WITH IS. 818.6 ACRES
UNDER 3FT. 17.9 %
OVER 20FT. 2.4 %
VOLUME 6,361 ACRE FT.
TOTAL ALK. 45 P.P.M.
SHORELINE 19.9 MILES
MAX. DEPTH 30 FEET

Source: Wisconsin Department of Natural Resources 608-266-2621
Tiger Cat Flowage – Sawyer County, Wisconsin DNR Lake Map
Date – Aug 1964 - Historical Lake Map - Not for Navigation
A Public Document - Please Identify the Source when using it.