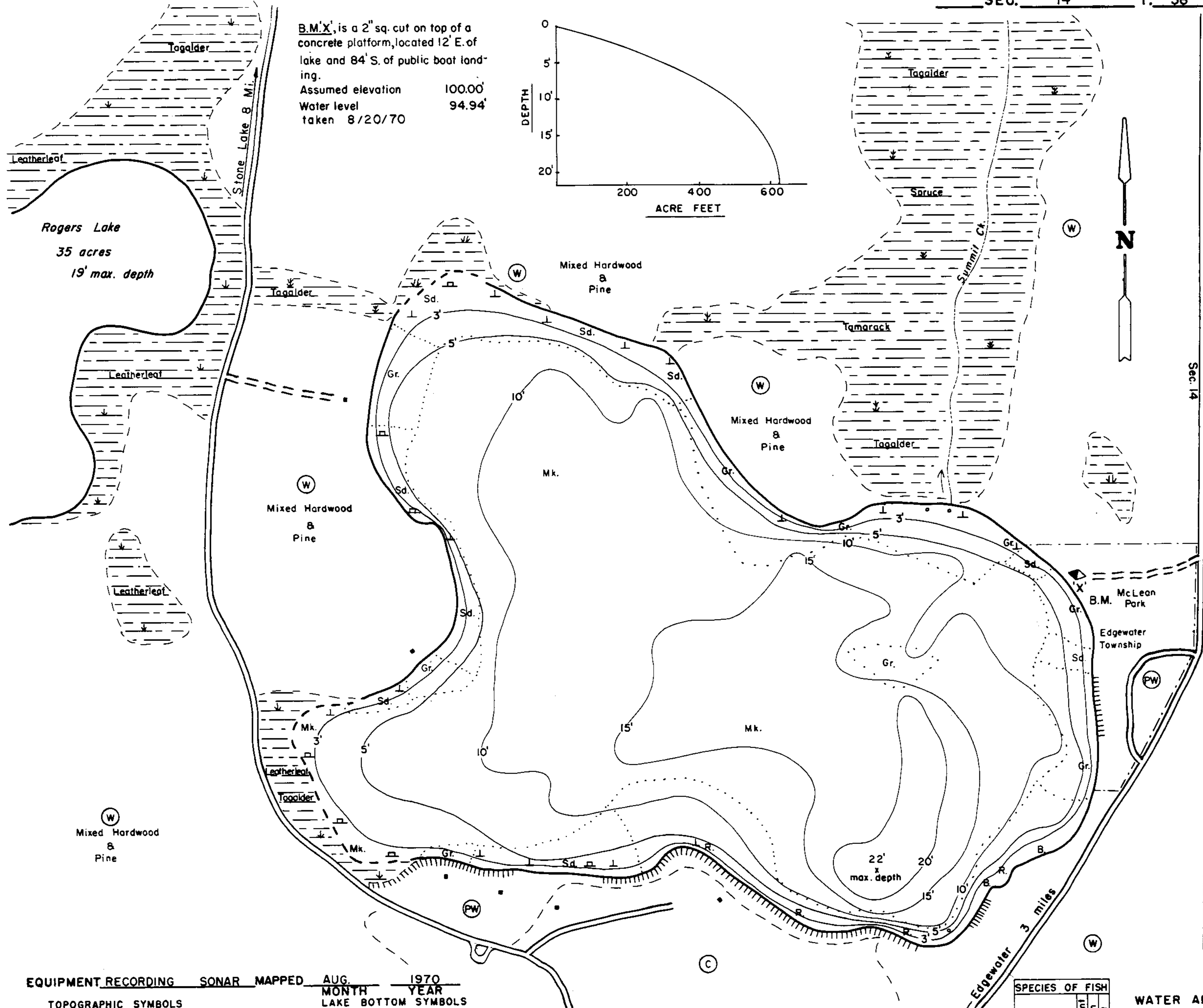
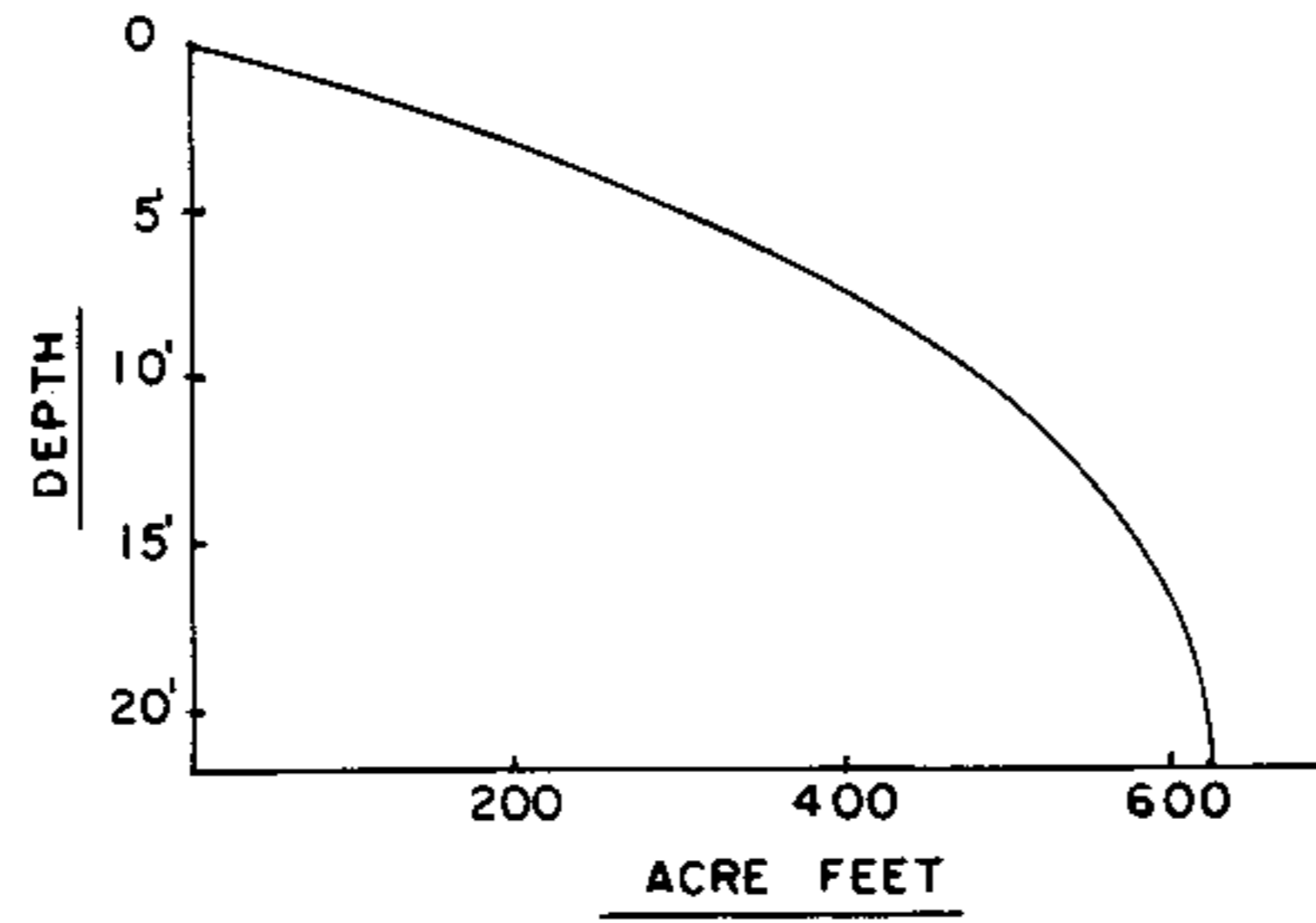


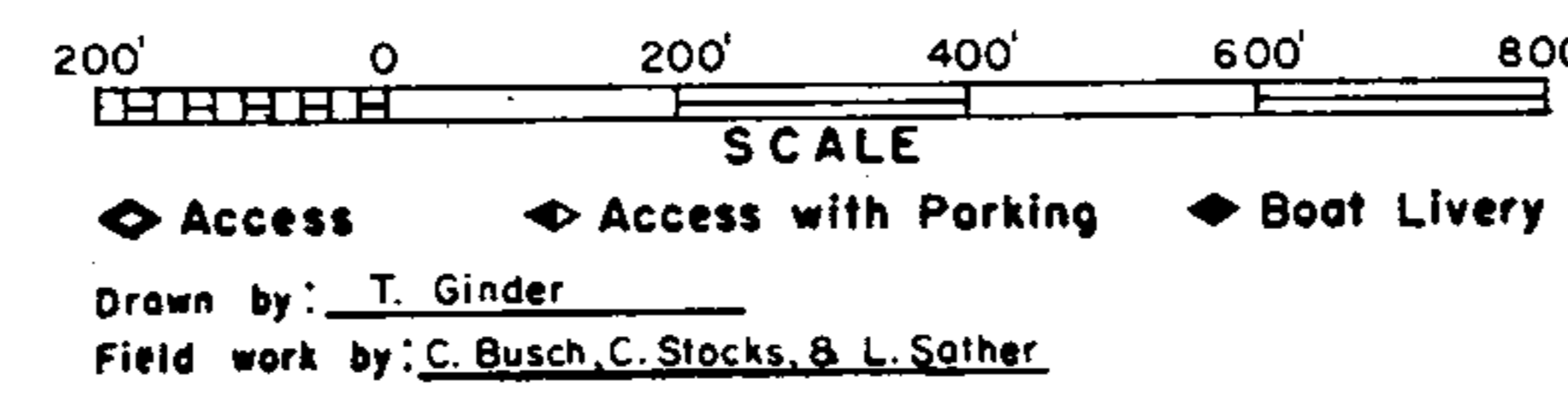
B.M. 'X' is a 2" sq. cut on top of a concrete platform, located 12' E. of lake and 84' S. of public boat landing.
Assumed elevation 100.00
Water level 94.94'
taken 8/20/70



(W) Mixed Hardwood & Pine

Lac Court Oreilles Indian Reservation

EQUIPMENT RECORDING		SONAR MAPPED		AUG. 1970	
TOPOGRAPHIC SYMBOLS		LAKE		MONTH	
(B) Brush	Steep slope	P. Peat	B Boulders		
(PW) Partially wooded	~ Indefinite shoreline	Mk. Muck	☼ Stumps & Snags		
(W) Wooded	☼ Marsh	C. Clay	☼ Rock danger to navigation		
(C) Cleared	☼ Spring	M. Marl	T Submergent vegetation		
(P) Pastured	~ Intermittent stream	Sd. Sand	⊥ Emergent vegetation		
(A) Agricultural	~ Permanent inlet	St. Silt	☼ Floating vegetation		
B.M. Bench Mark	~ Permanent outlet	Gr. Gravel	☼ Brush shelters		
• Dwelling	⊥ Dam	R. Rubble			
☐ Resort	☐ D.N.R. State owned land	Bc Bedrock			
☐ Camp					



SPECIES OF FISH	Abundance		
	Abundant	Common	Present
Muskie			
N. Pike			
Walleye			
L.M. Bass	X		
S.M. Bass	X		
Panfish	X		
Trout			

WATER AREA 60.5 ACRES
UNDER 3 FT. 11 %
OVER 20 FT. 4 %
MAX. DEPTH 22 FEET.
TOTAL ALK. 11 P.P.M.
VOLUME 619.2 ACRE FT.
SHORELINE 1.39 MILES

Source: Wisconsin Department of Natural Resources 608-266-2621
Summit Lake – Sawyer County, Wisconsin DNR Lake Map
Date – Aug 1970 - Historical Lake Map - Not for Navigation
A Public Document - Please Identify the Source when using it.