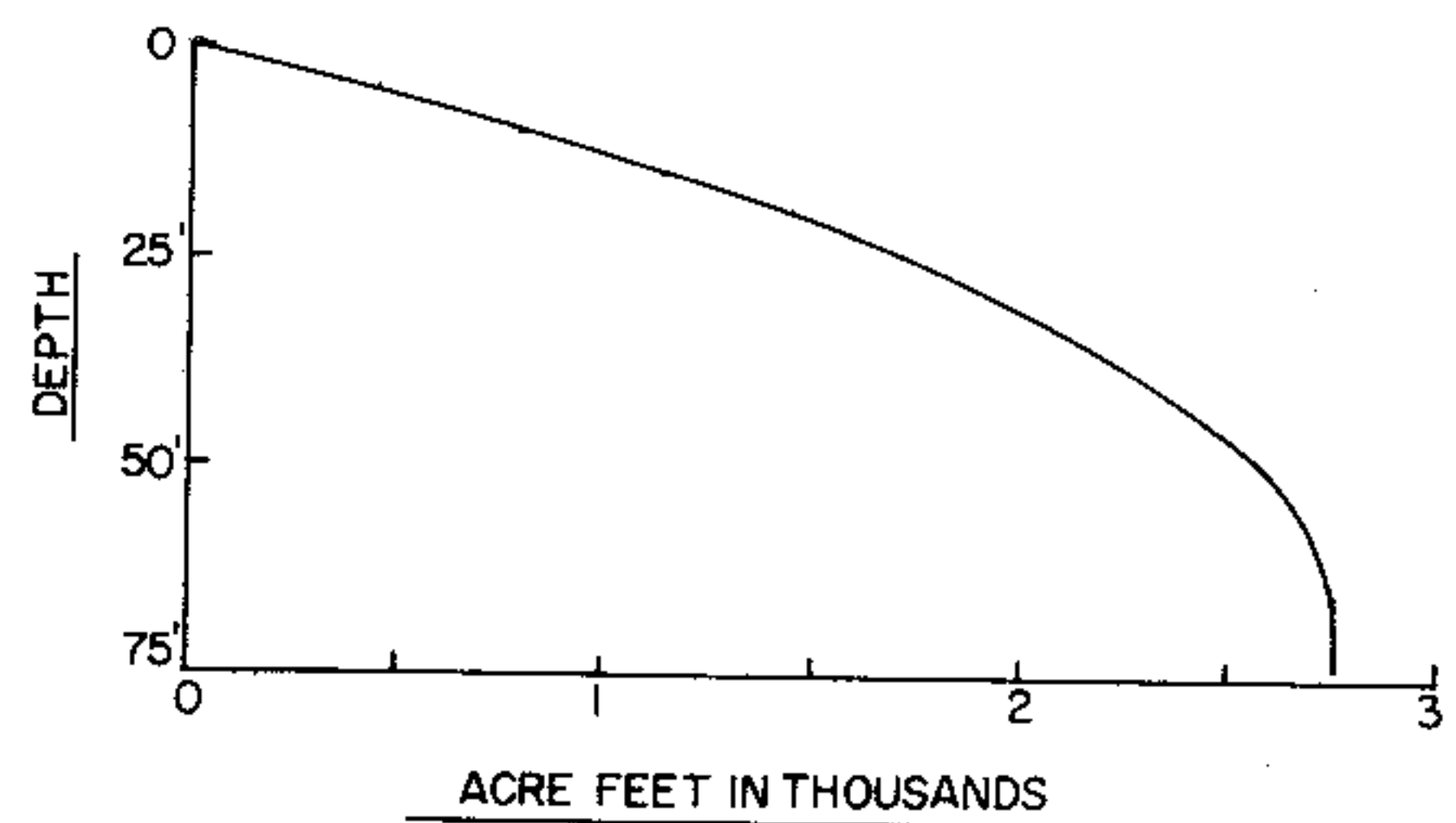
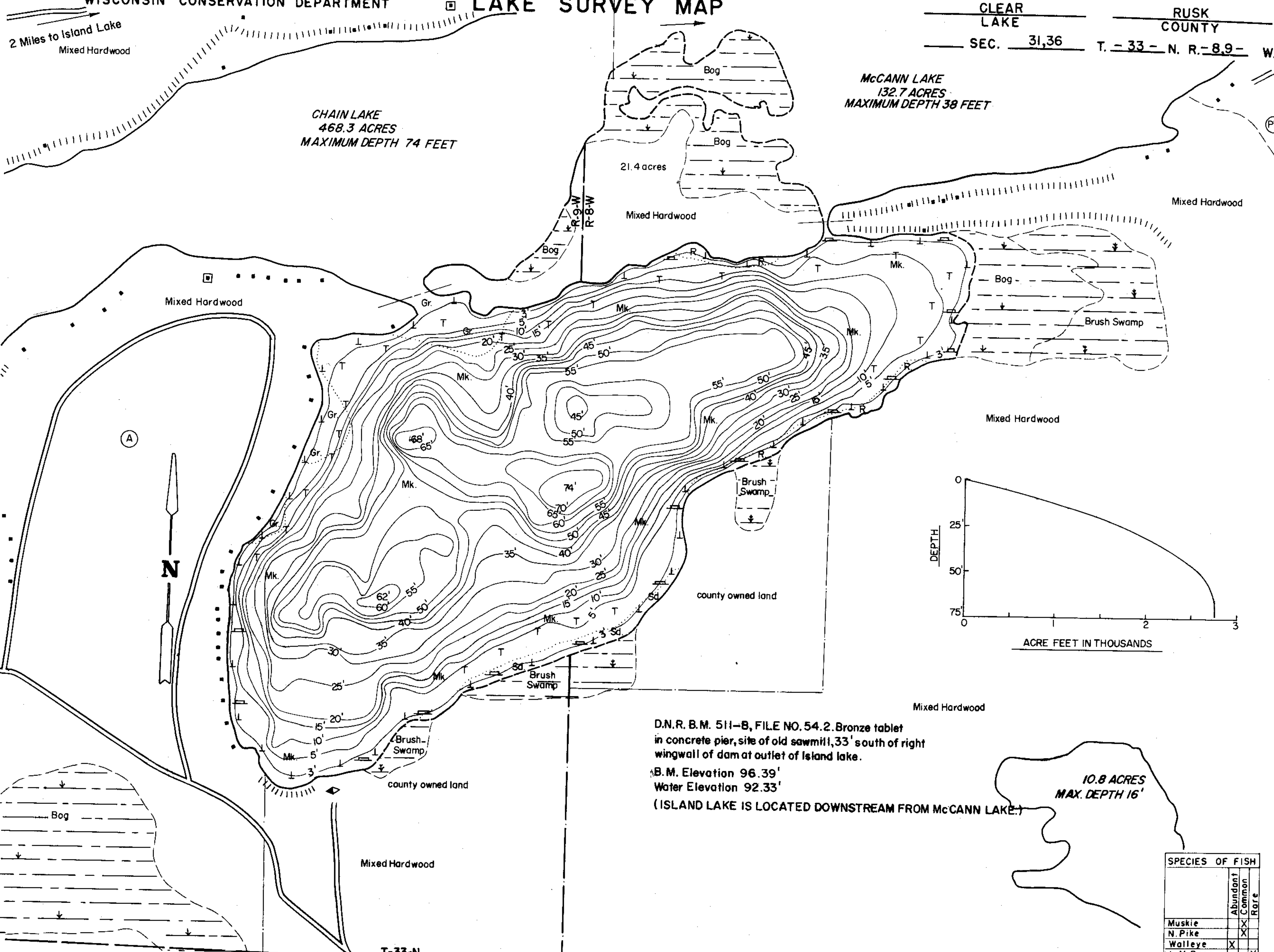


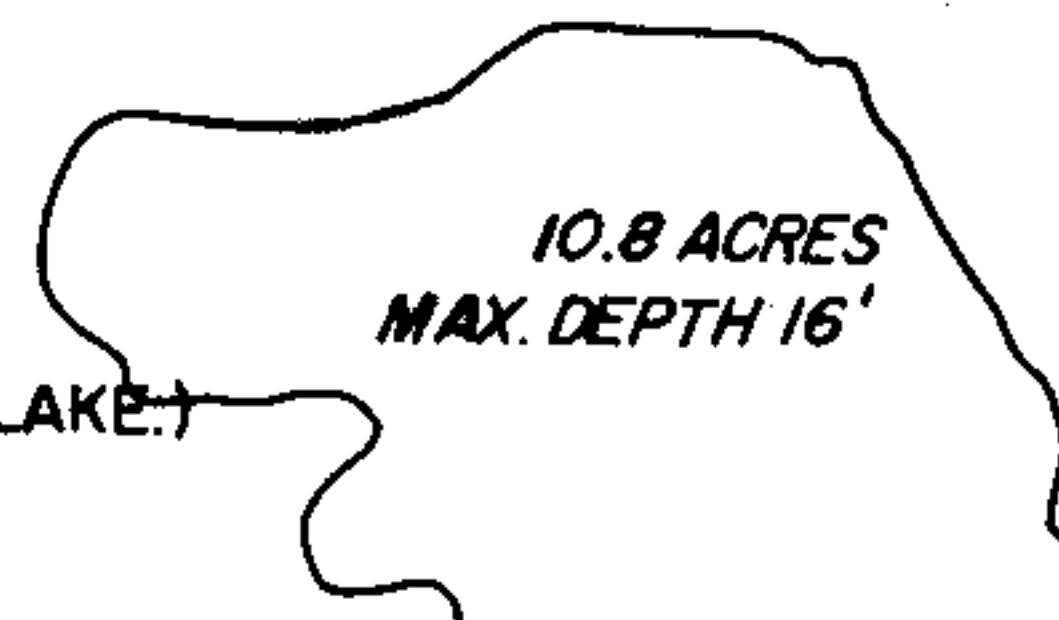
2 Miles to Island Lake
Mixed Hardwood

CHAIN LAKE
468.3 ACRES
MAXIMUM DEPTH 74 FEET

McCANN LAKE
132.7 ACRES
MAXIMUM DEPTH 38 FEET



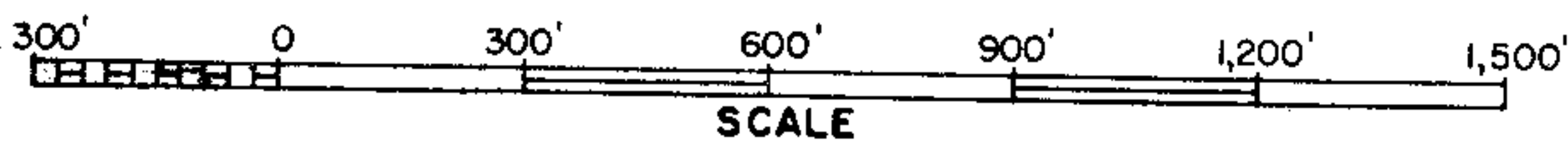
D.N.R. B.M. 511-B, FILE NO. 54.2. Bronze tablet in concrete pier, site of old sawmill, 33' south of right wingwall of dam at outlet of Island lake.
B.M. Elevation 96.39'
Water Elevation 92.33'
(ISLAND LAKE IS LOCATED DOWNSTREAM FROM McCANN LAKE.)



EQUIPMENT RECORDING SONAR MAPPED JUNE 1966
MO. YR.

- TOPOGRAPHIC SYMBOLS
- (B) Brush
 - (PW) Partially wooded
 - (W) Wooded
 - (C) Cleared
 - (P) Pastured
 - (A) Agricultural
 - B.M. Bench Mark
 - Dwelling
 - Resort
 - ||||| Steep slope
 - - - Indefinite shoreline
 - Marsh
 - Spring
 - Intermittent stream
 - Permanent inlet
 - Permanent outlet
 - Dam

- LAKE BOTTOM SYMBOLS
- P. Peat
 - Gr. Gravel
 - R. Rubble
 - Br. Bedrock
 - T Submergent vegetation
 - ↓ Emergent vegetation
 - ⊕ Floating vegetation
 - Mk. Muck
 - C. Clay
 - M. Marl
 - Sd. Sand
 - St. Silt
 - Stumps & Snags



◇ Access ◇ Access with Parking ◇ Boat Livery
Field work by: G. Busch, G. Winter, L. Sather Drawn by: J. Roth

SPECIES OF FISH	Abundance	
	Common	Rare
Muskie	X	
N. Pike	X	
Walleye	X	
L. M. Bass		X
S. M. Bass		X
Panfish	X	
Trout		

AREA 94.70 ACRES
UNDER 3 FT. 71 %
OVER 20 FT. 59.2 %
VOLUME 2,752.86 ACRE FT.
TOTAL ALK. 88 P.P.M.
SHORELINE 1.8 MILES
MAX. DEPTH 74 FEET

Source: Wisconsin Department of Natural Resources 608-266-2621
Clear Lake – Rusk County, Wisconsin DNR Lake Map
Date – Jun 1966 - Historical Lake Map - Not for Navigation
A Public Document - Please Identify the Source when using it.