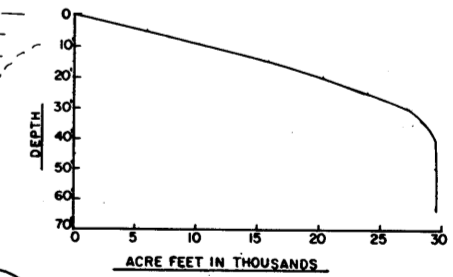
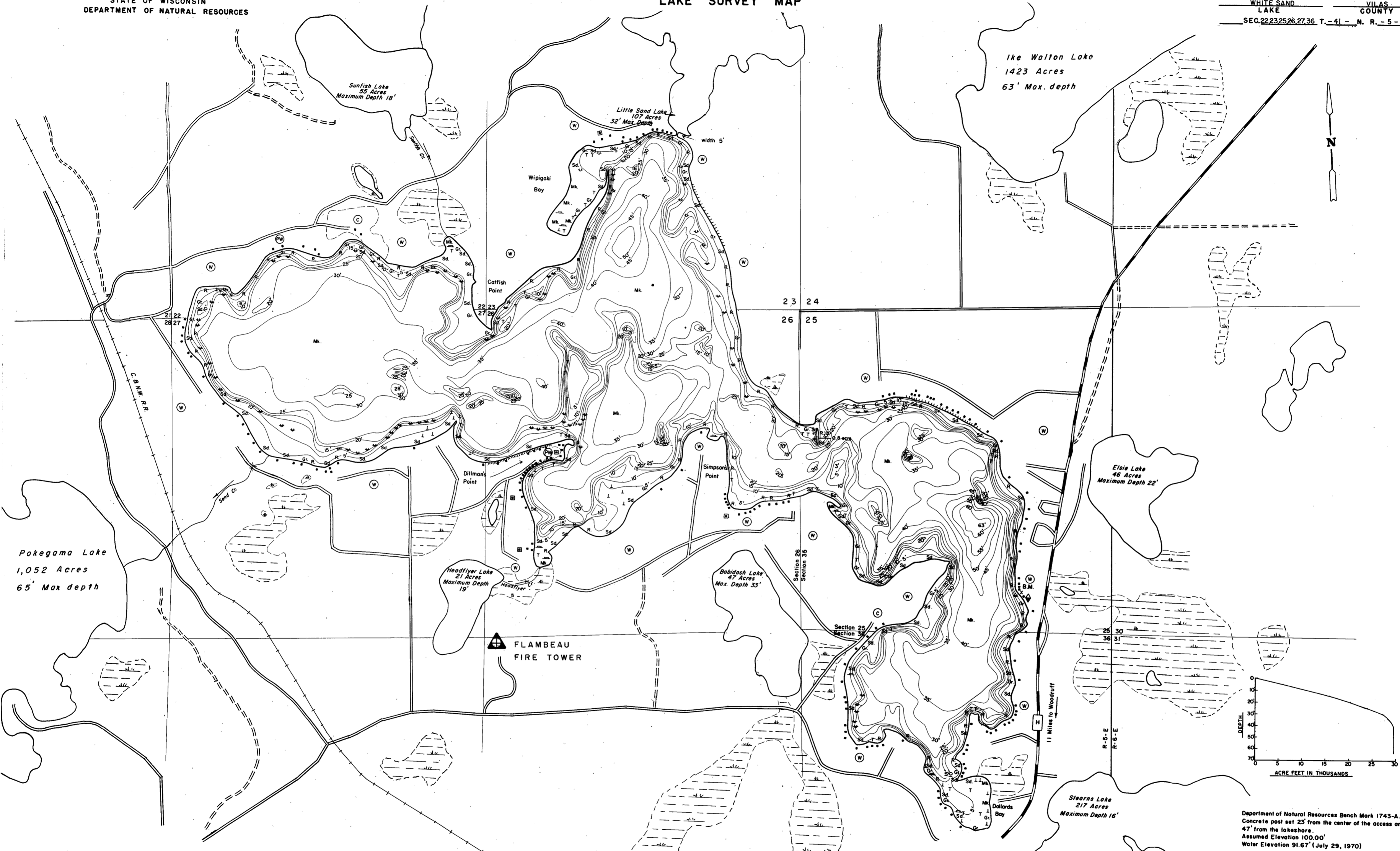


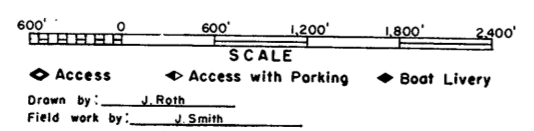
LAKE SURVEY MAP



Department of Natural Resources Bench Mark 1743-A.
Concrete post set 23' from the center of the access and
47' from the lakeshore.
Assumed Elevation 100.00'
Water Elevation 91.67' (July 29, 1970)

EQUIPMENT RECORDING SONAR MAPPED AUGUST 1970

| TOPOGRAPHIC SYMBOLS | LAKE BOTTOM SYMBOLS |
|---------------------|---------------------|
| Brush | Feet |
| Partially wooded | Boulders |
| Wooded | Muck |
| Cleared | Stumps & Snags |
| Pastured | Clay |
| Agricultural | Marl |
| B.M. Bench Mark | Sand |
| Dwelling | Silt |
| Resort | Gravel |
| Camp | Rubble |
| | Bedrock |



SPECIES OF FISH

| SPECIES | PRESENT | ABSENT |
|------------------|---------|--------|
| Muskie | X | |
| N. Pike | X | |
| Walleye | X | |
| L.M. Bass | X | |
| S.M. Bass | X | |
| Freshwater Trout | X | |
| Cisco | X | |

WATER AREA 1229.3 ACRES
UNDER 3 FT. 7 %
OVER 20 FT. 67 %
MAX. DEPTH 63 FEET.
TOTAL ALK. 40 P.P.M.
VOLUME 29,946.3 ACRE FT.
SHORELINE 11.17 MILES
11.06 MILES OF SHORELINE
EXCLUDING ISLAND



Sunfish Lake
55 Acres
Maximum Depth 18'

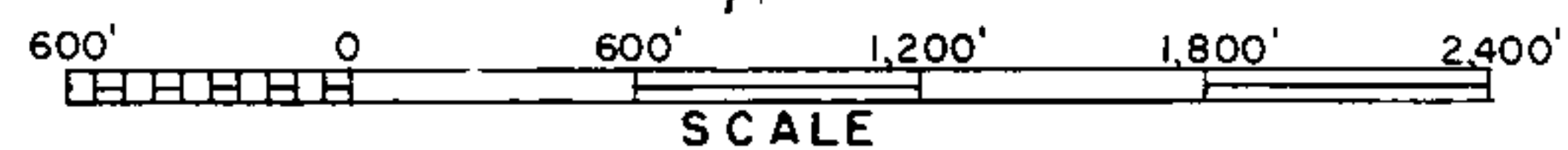
Little Sand Lake
107 Acres
32' Max. Depth

Headflyer Lake
21 Acres
Maximum Depth 19'

Bobidosh Lake
47 Acres
Max. Depth 33'

EQUIPMENT RECORDING SONAR MAPPED AUGUST 1970

- | TOPOGRAPHIC SYMBOLS | | LAKE BOTTOM SYMBOLS | |
|-----------------------|-------------------------------|---------------------|-------------------------------|
| (B) Brush | () Steep slope | P. Peat | B. Boulders |
| (PW) Partially wooded | (---) Indefinite shoreline | Mk. Muck | (*) Stumps & Snags |
| (W) Wooded | (---) Marsh | C. Clay | (*) Rock danger to navigation |
| (C) Cleared | (---) Spring | M. Marl | T. Submergent vegetation |
| (P) Pastured | (---) Intermittent stream | Sd. Sand | () Emergent vegetation |
| (A) Agricultural | (---) Permanent inlet | St. Silt | (---) Floating vegetation |
| B.M. Bench Mark | (---) Permanent outlet | Gr. Gravel | (---) Brush shelters |
| (■) Dwelling | (---) Dam | R. Rubble | |
| (■) Resort | (---) D.N.R. State owned land | Br. Bedrock | |
| (■) Camp | | | |



Access Access with Parking Boat Livery

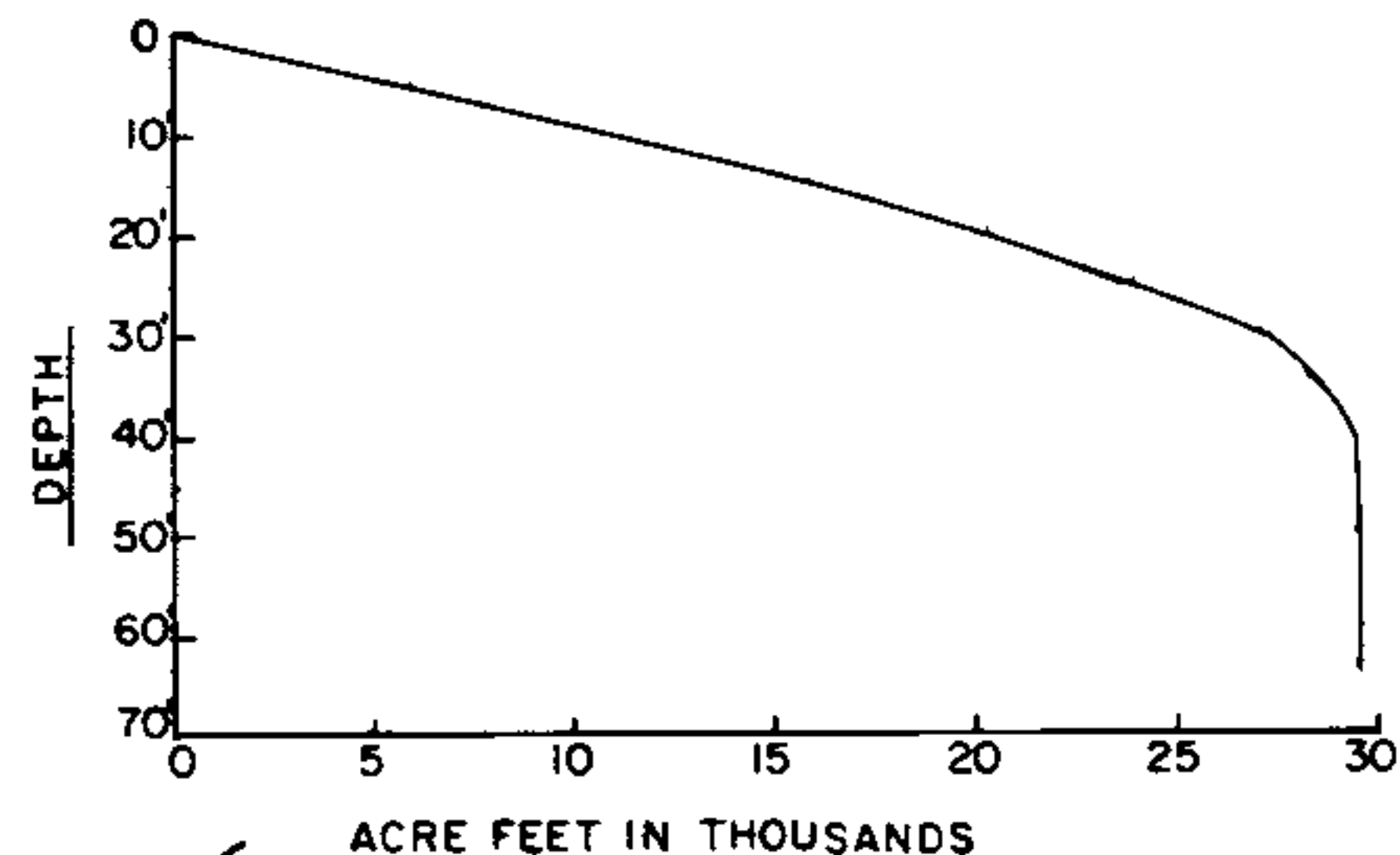
Drawn by: J. Roth
Field work by: J. Smith

| SPECIES OF FISH | Abundance | | |
|-----------------|-----------|--------|---------|
| | Abundant | Common | Present |
| Muskie | | X | X |
| N. Pike | | X | X |
| Walleye | X | | |
| L.M. Bass | | X | X |
| S.M. Bass | X | | |
| Panfish | | | X |
| Trout | | | X |
| Cisco | | | X |

WATER AREA 1229.3 ACRES
 UNDER 3 FT. 7 %
 OVER 20 FT. 67 %
 MAX. DEPTH 63 FEET.
 TOTAL ALK. 40 P.P.M.
 VOLUME 29,946.3 ACRE FT.
 SHORELINE 11.17 MILES
 11.06 MILES OF SHORELINE
 EXCLUDING ISLAND



Department of Natural Resources Bench Mark 1743-A.
Concrete post set 23' from the center of the access and
47' from the lakeshore.
Assumed Elevation 100.00'
Water Elevation 91.67' (July 29, 1970)



EQUIPMENT RECORDING SONAR MAPPED AUGUST 1970

- TOPOGRAPHIC SYMBOLS**
- (B) Brush
 - (PW) Partially wooded
 - (W) Wooded
 - (C) Cleared
 - (P) Pastured
 - (A) Agricultural
 - B.M. Bench Mark
 - Dwelling
 - Resort
 - Camp

- LAKE BOTTOM SYMBOLS**
- P. Peat
 - Mk. Muck
 - C. Clay
 - M. Marl
 - Sd. Sand
 - St. Silt
 - Gr. Gravel
 - R. Rubble
 - Bc. Bedrock
 - B. Boulders
 - Stumps & Snags
 - Rock danger to navigation
 - T. Submergent vegetation
 - Emergent vegetation
 - Floating vegetation
 - Brush shelters

600' 0 600' 1,200' 1,800' 2,400'
SCALE
 ♦ Access ♦ Access with Parking ♦ Boat Livery
 Drawn by: J. Roth
 Field work by: J. Smith

| SPECIES OF FISH | Abundance | | |
|-----------------|-----------|--------|---------|
| | Abundant | Common | Present |
| Muskie | | X | |
| N. Pike | | X | X |
| Walleye | | X | |
| L.M. Bass | | X | X |
| S.M. Bass | | X | |
| Panfish | | | X |
| Trout | | | X |
| Cisco | | | X |

WATER AREA 1229.3 ACRES
 UNDER 3 FT. 7 %
 OVER 20 FT. 67 %
 MAX. DEPTH 63 FEET.
 TOTAL ALK. 40 P.P.M.
 VOLUME 29,946.3 ACRE FT.
 SHORELINE 11.17 MILES
 11.06 MILES OF SHORELINE
 EXCLUDING ISLAND

Source: Wisconsin Department of Natural Resources 608-266-2621
White Sand Lake – Vilas County, Wisconsin DNR Lake Map
Date – Aug 1970 - Historical Lake Map - Not for Navigation .
A Public Document - Please Identify the Source when using it.