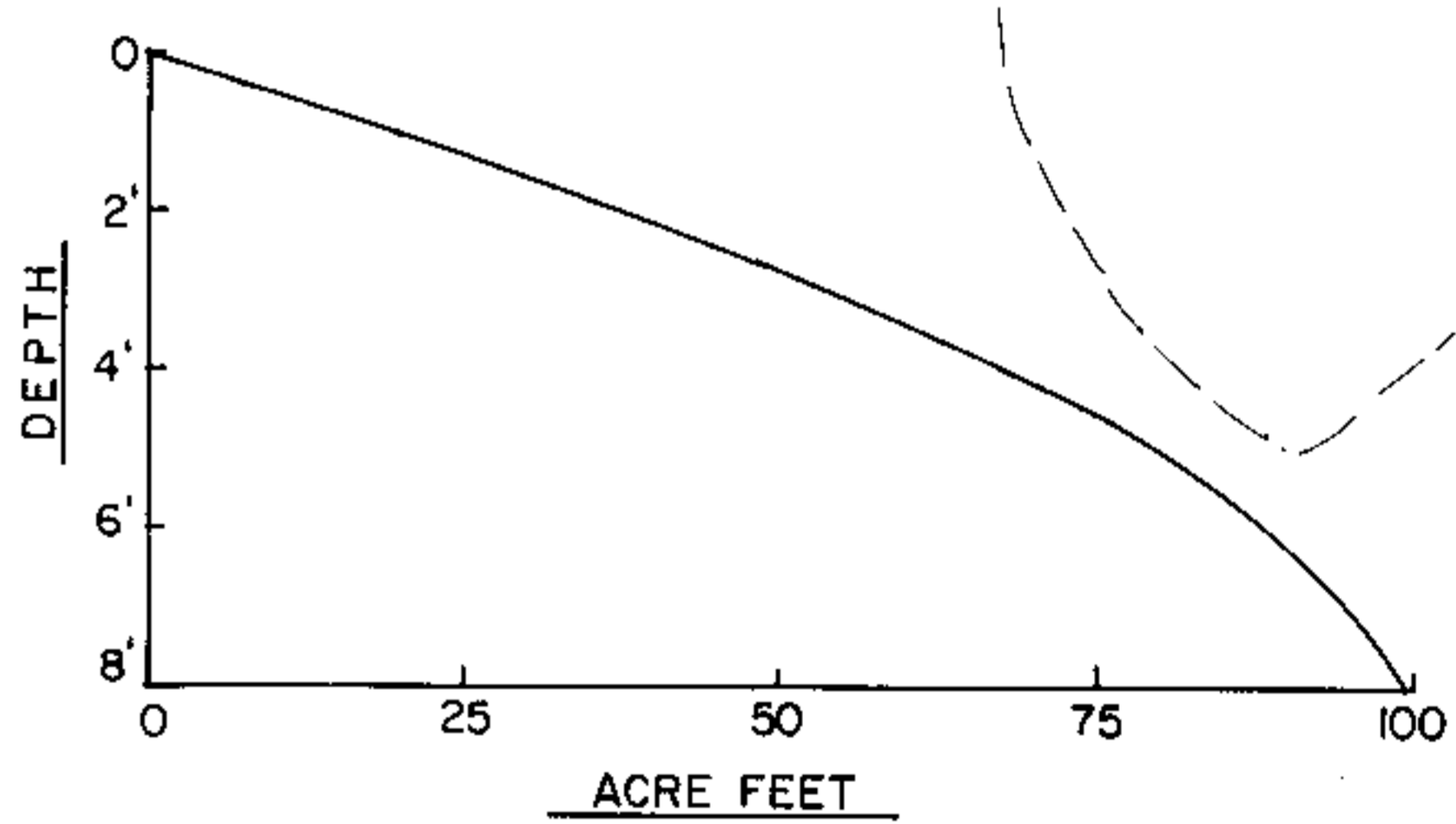
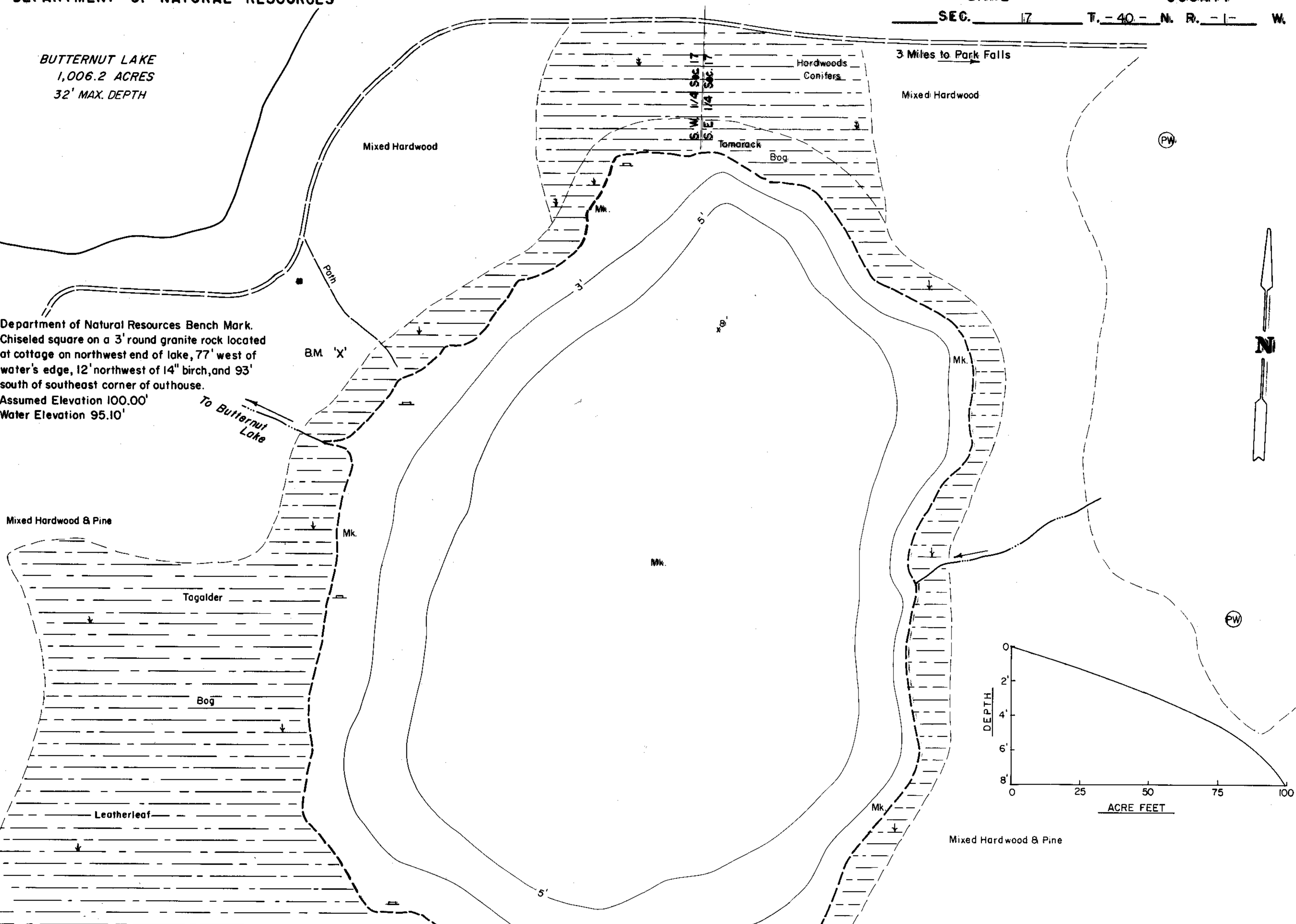


BUTTERNUT LAKE
1,006.2 ACRES
32' MAX. DEPTH

3 Miles to Park Falls

Department of Natural Resources Bench Mark.
Chiseled square on a 3' round granite rock located
at cottage on northwest end of lake, 77' west of
water's edge, 12' northwest of 14" birch, and 93'
south of southeast corner of outhouse.
Assumed Elevation 100.00'
Water Elevation 95.10'


Mixed Hardwood & Pine



EQUIPMENT RECORDING SONAR MAPPED JUNE 1969
MONTH YEAR

- TOPOGRAPHIC SYMBOLS**
- (B) Brush
 - (PW) Partially wooded
 - (W) Wooded
 - (C) Cleared
 - (P) Pastured
 - (A) Agricultural
 - B.M. Bench Mark
 - Dwelling
 - Resort
 - ⊞ Camp
 - ||||| Steep slope
 - ~ Indefinite shoreline
 - Marsh
 - Spring
 - Intermittent stream
 - Permanent inlet
 - Permanent outlet
 - Dam
 - D.N.R. State owned land

- LAKE BOTTOM SYMBOLS**
- P. Peat
 - Mk. Muck
 - C. Clay
 - M. Marl
 - Sd. Sand
 - St. Silt
 - Gr. Gravel
 - R. Rubble
 - Dr. Bedrock
 - B Boulders
 - Stumps & Snags
 - Rock danger to navigation
 - T Submergent vegetation
 - Emergent vegetation
 - Floating vegetation
 - Brush shelters



Access Access with Parking Boat Livery
 Drawn by: J. Roth
 Field work by: C. Busch, C. Belter, S. Johannes

SPECIES OF FISH	Abundant Common Present		
	Abundant	Common	Present
Muskie			
N. Pike			X
Walleye			
L.M. Bass			
S.M. Bass			
Panfish	X		
Trout			

WATER AREA 19.8 ACRES
 UNDER 3 FT. 20 %
 OVER 20 FT. 0 %
 MAX. DEPTH 8 FEET.
 TOTAL ALK. 14 P.P.M.
 VOLUME 98.9 ACRE FT.
 SHORELINE 0.69 MILES

Source: Wisconsin Department of Natural Resources 608-266-2621
Mud Lake – Price County, Wisconsin DNR Lake Map
Date – Jun 1969 - Historical Lake Map - Not for Navigation
A Public Document - Please Identify the Source when using it.