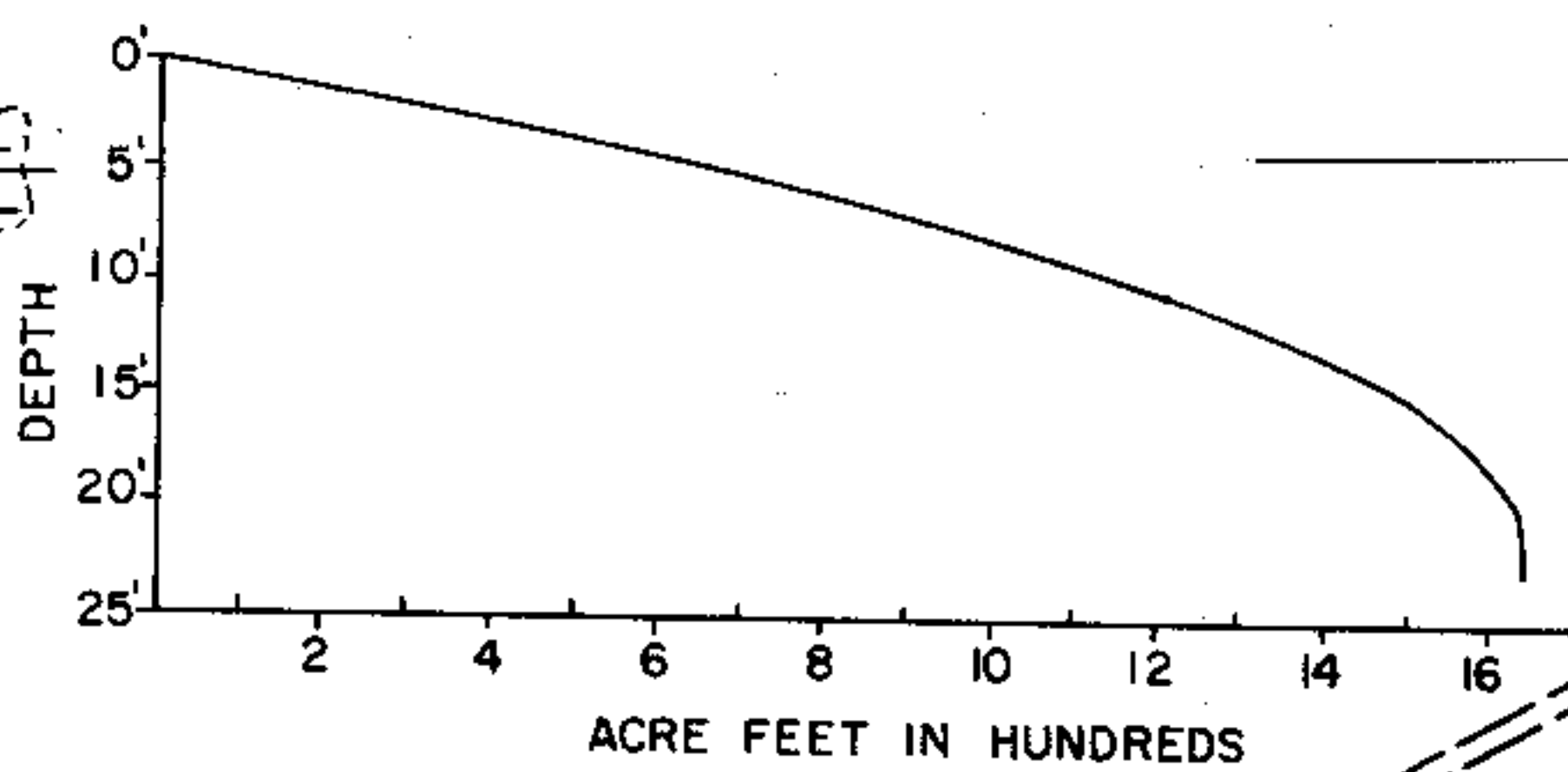
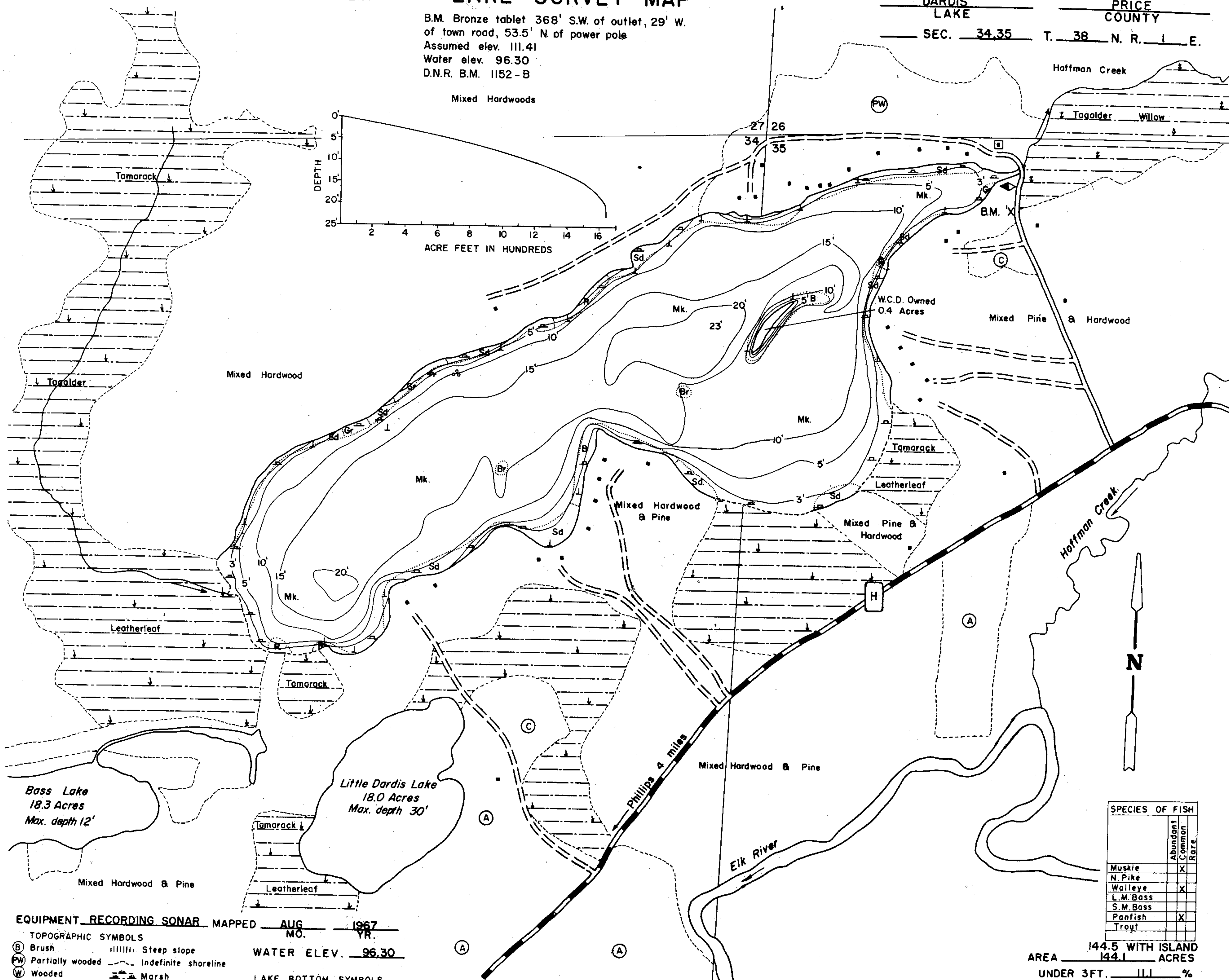


LAKE SURVEY MAP

B.M. Bronze tablet 368' S.W. of outlet, 29' W. of town road, 53.5' N. of power pole
 Assumed elev. 111.41
 Water elev. 96.30
 D.N.R. B.M. 1152 - B

DARDIS LAKE PRICE COUNTY
 SEC. 34,35 T. 38 N. R. 1 E.



Bass Lake
 18.3 Acres
 Max. depth 12'

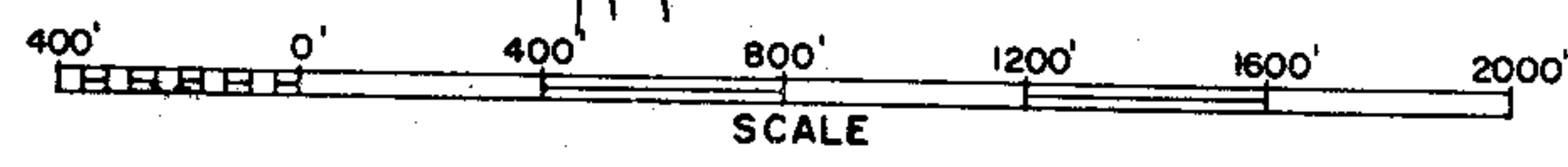
Little Dardis Lake
 18.0 Acres
 Max. depth 30'

SPECIES OF FISH		
	Abundant	Rare
Muskie		X
N. Pike		X
Walleye	X	
L.M. Bass		X
S.M. Bass		X
Panfish	X	
Trotl		

EQUIPMENT RECORDING SONAR MAPPED AUG 1967
 MO. YR.

- TOPOGRAPHIC SYMBOLS
- (B) Brush
 - (PW) Partially wooded
 - (W) Wooded
 - (C) Cleared
 - (P) Pastured
 - (A) Agricultural
 - B.M. Bench Mark
 - Dwelling
 - Resort
 - ||||| Steep slope
 - ~ Indefinite shoreline
 - Marsh
 - Spring
 - Intermittent stream
 - Permanent inlet
 - Permanent outlet
 - Dam

- LAKE BOTTOM SYMBOLS
- P. Peat
 - Mk. Muck
 - C. Clay
 - M. Marl
 - Sd. Sand
 - St. Silt
 - Gr. Gravel
 - Stumps & Snags
 - R. Rubble
 - B. Boulders
 - Br. Bedrock
 - T. Submergent vegetation
 - Emergent vegetation
 - Floating vegetation



Access Access with Parking Boat Livery
 Field work by C. Busch, G. Winter, L. Sather. Drawn by: C. Holt

AREA 144.5 WITH ISLAND
 144.1 ACRES
 UNDER 3FT. 11.1 %
 OVER 20FT. 4.6 %
 VOLUME 1647.4 ACRE FT.
 TOTAL ALK. 33 P.P.M.
 SHORELINE 2.6 MILES
 MAX. DEPTH 23 FEET

Source: Wisconsin Department of Natural Resources 608-266-2621
Dardis Lake – Price County, Wisconsin DNR Lake Map
Date – Aug 1967 - Historical Lake Map - Not for Navigation
A Public Document - Please Identify the Source when using it.