

B.M. 'X' W.C.D. spike in spruce tree on E. side of access next to road 25' from shoreline
 Assumed elev. 100.0
 Water elev. 96.0

Dam 10' Head
 Concrete, fixed crest

Mixed Hardwood & Pine

CHEQUAMEGON NATIONAL FOREST

CHEQUAMEGON NATIONAL FOREST

Mixed Hardwood & Pine

Sheet 1
 Sheet 2

EQUIPMENT RECORDING SONAR MAPPED AUG 1965
 MO. YR.

WATER ELEV. 96.0

- TOPOGRAPHIC SYMBOLS
- (B) Brush
 - (PW) Partially wooded
 - (W) Wooded
 - (C) Cleared
 - (P) Pastured
 - (A) Agricultural
 - B.M. Bench Mark
 - Dwelling
 - Resort
 - (|||||) Steep slope
 - - - Indefinite shoreline
 - Marsh
 - Spring
 - Intermittent stream
 - Permanent inlet
 - Permanent outlet
 - Dam
- LAKE BOTTOM SYMBOLS
- P. Peat
 - Mk. Muck
 - C. Clay
 - M. Marl
 - Sd. Sand
 - St. Silt
 - Gr. Gravel
 - R. Rubble
 - Br. Bedrock
 - Stumps & Snags
 - T Submergent vegetation
 - Emergent vegetation
 - Floating vegetation

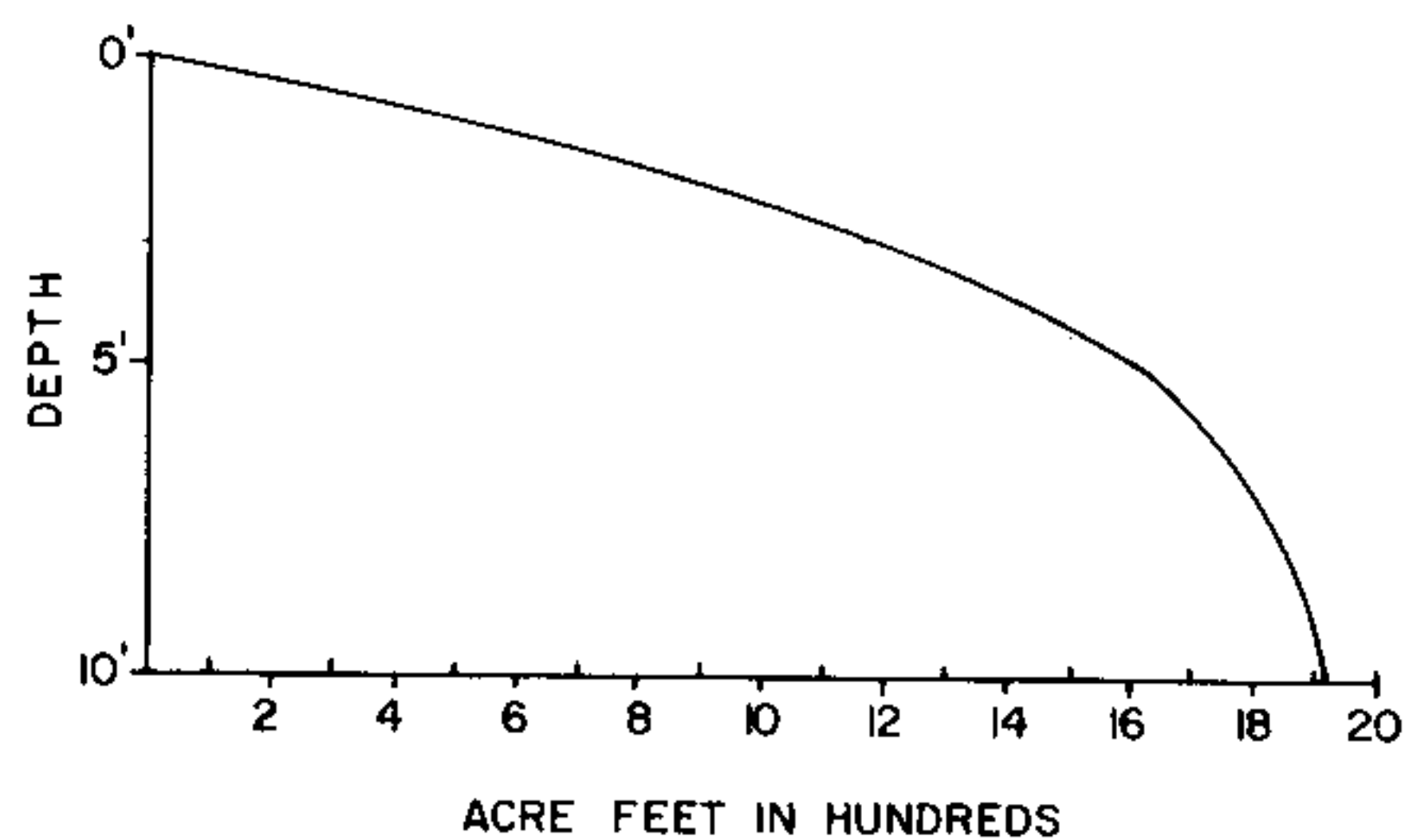
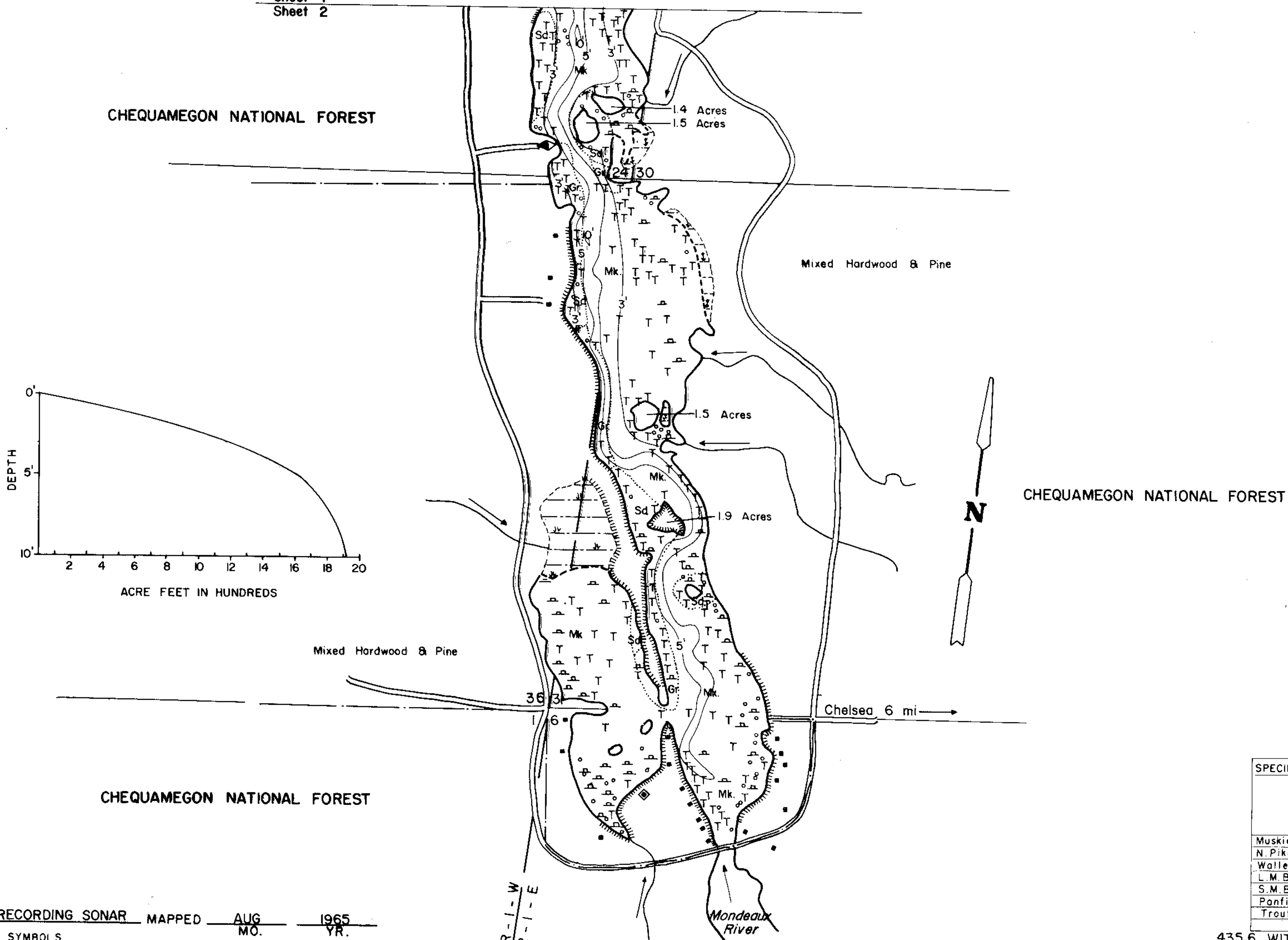


◇ Access ◇ Access with Parking ◆ Boat Livery
 Field work by: G. Miller, M. Parkins, J. Sather Drawn by: C. Holt

| SPECIES OF FISH | | |
|-----------------|----------|------|
| | Abundant | Rare |
| Muskie | | X |
| N. Pike | X | |
| Walleye | | |
| L.M. Bass | | X |
| S.M. Bass | | |
| Panfish | X | |
| Trout | | |

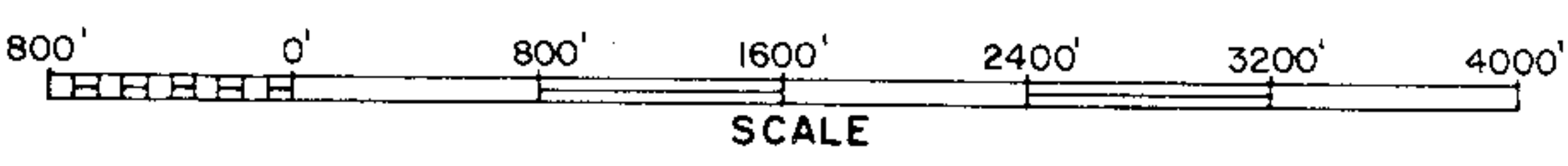
435.6 WITH ISLANDS
 AREA 416 ACRES
 UNDER 3FT. 21.8 %
 OVER 20FT. 0 %
 VOLUME 1927.8 ACRE FT.
 TOTAL ALK. 28 P.P.M.
 SHORELINE 11.2 MILES
 MAX. DEPTH 10 FEET

Sheet 1
Sheet 2



| SPECIES OF FISH | | |
|-----------------|----------|--------|
| | Abundant | Common |
| Muskie | | X |
| N. Pike | X | |
| Walleye | | |
| L.M. Bass | | X |
| S.M. Bass | | |
| Panfish | X | |
| Trout | | |

AREA 435.6 WITH ISLANDS
416 ACRES
UNDER 3FT. 21.8 %
OVER 20FT. 0 %
VOLUME 1927.8 ACRE FT.
TOTAL ALK. 28 P.P.M.
SHORELINE 11.2 MILES
MAX. DEPTH 10 FEET



◇ Access ◈ Access with Parking ◆ Boat Livery
Field work by G. Miller, M. Perkins, J. Sather. Drawn by: C. Holt

- EQUIPMENT RECORDING SONAR MAPPED AUG 1965
MO. YR.
- WATER ELEV. 96.0
- TOPOGRAPHIC SYMBOLS
- ⊙ Brush
 - ⊙ PW Partially wooded
 - ⊙ W Wooded
 - ⊙ C Cleared
 - ⊙ P Pastured
 - ⊙ A Agricultural
 - B.M. Bench Mark
 - Dwelling
 - ⊙ Resort
 - ||||| Steep slope
 - ~ Indefinite shoreline
 - Marsh
 - Spring
 - Intermittent stream
 - Permanent inlet
 - Permanent outlet
 - Dam
- LAKE BOTTOM SYMBOLS
- P. Peat
 - Mk. Muck
 - C. Clay
 - M. Marl
 - Sd. Sand
 - St. Silt
 - Gr. Gravel
 - R. Rubble
 - Br. Bedrock
 - T Submergent vegetation
 - ⊥ Emergent vegetation
 - ⊕ Floating vegetation
 - ⊙ Stumps & Snags

Source: Wisconsin Department of Natural Resources 608-266-2621
Mondeaux Lake – Taylor County, Wisconsin DNR Lake Map
Date – Aug 1965 - Historical Lake Map - Not for Navigation
A Public Document - Please Identify the Source when using it.