

LAKE SURVEY MAP

SILVER BASS & SUNFISH

FORM F1-117

LAKE _____
 SECTION 13
 TOWNSHIP 31 N
 RANGE 8 W
 TOWN OF CLEVELAND
 COUNTY CHIPPEWA

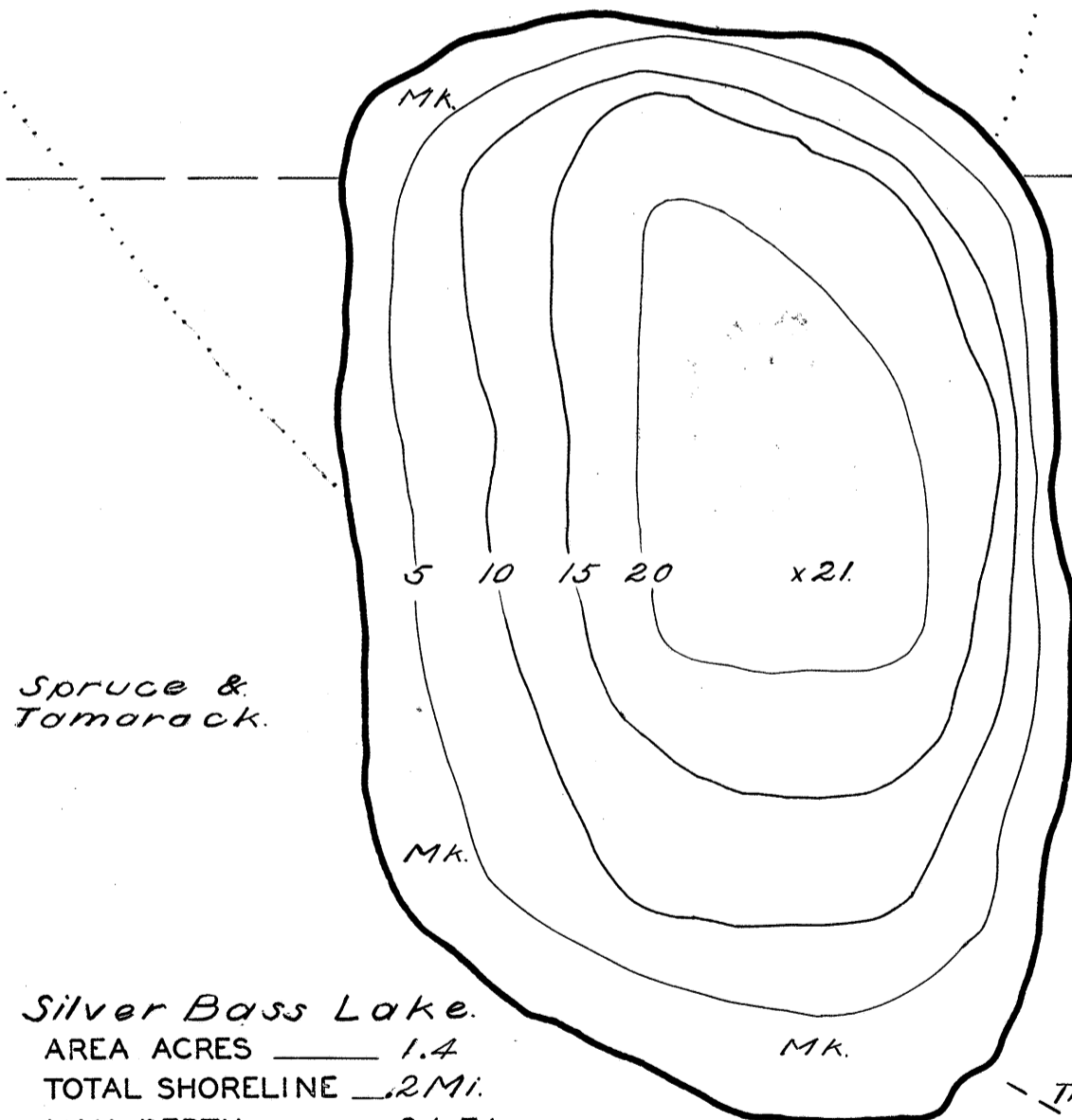
WISCONSIN CONSERVATION DEPARTMENT
 BIOLOGY DIVISION
 LAKE AND STREAM IMPROVEMENT SECTION

Spruce & Tamarack.

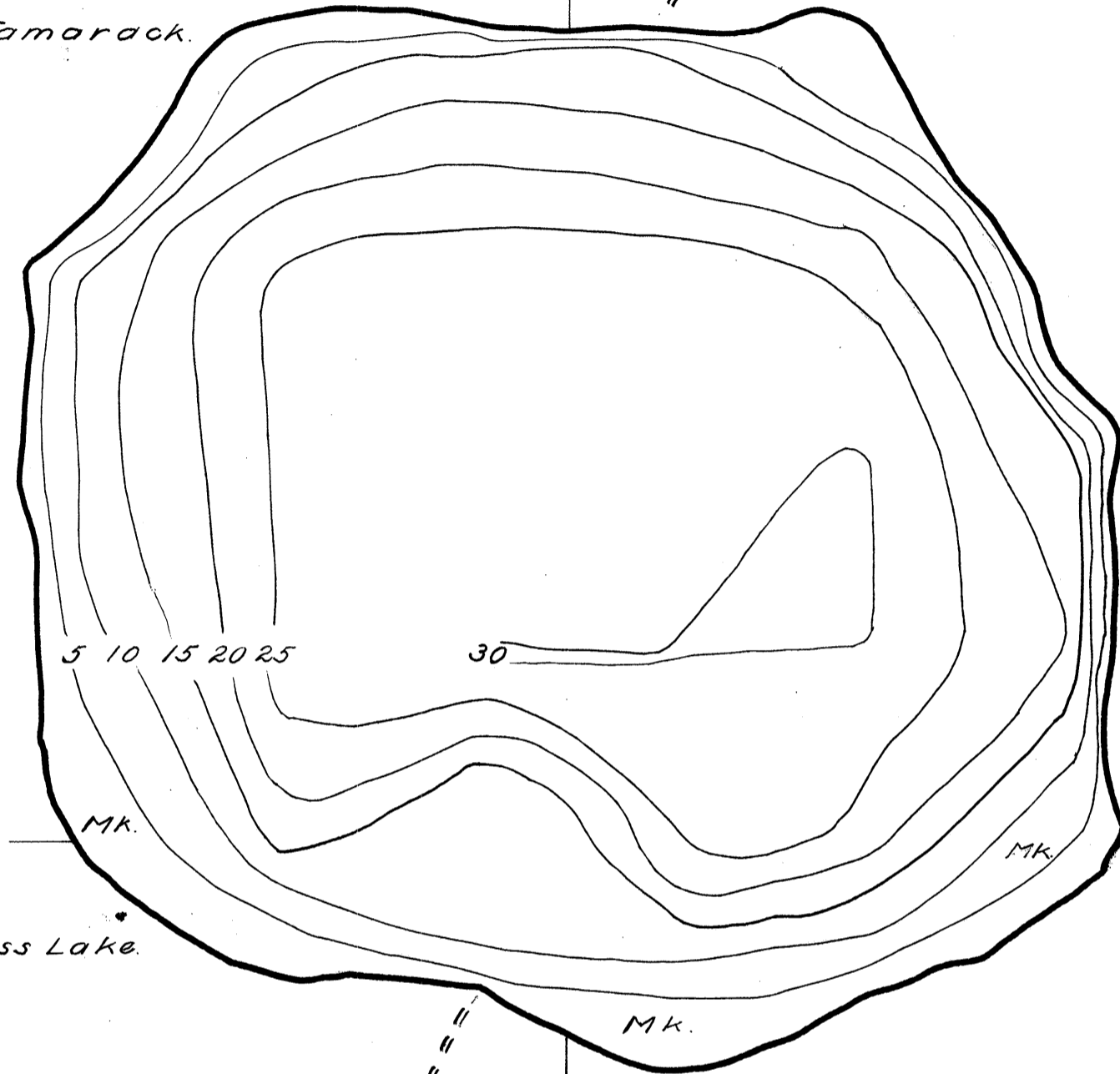
Spruce Bog.

Spruce & Tamarack.

430 Ft. W. To Evergreen Lake.



Silver Bass Lake.
 AREA ACRES 1.4
 TOTAL SHORELINE .2 Mi.
 MAX. DEPTH 21 Ft.



Sun Fish Lake.
 AREA ACRES 2.5
 TOTAL SHORELINE .2 Mi.
 MAX. DEPTH 30 Ft.

561 Ft. To Silver Bass Lake.

Aspen.

*1 1/2 Miles E To E & Z
 6 Miles E To Cornell
 & C St. P. M. & O. R. R.*

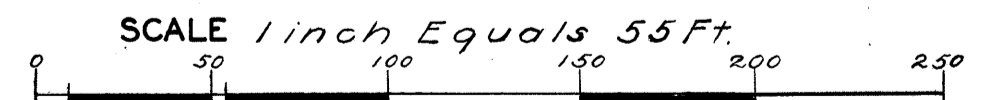
NE 1/4 Sec. 13

Trail

DATE April 22 1941
 COMPILED BY _____
 TRACED BY NLM (WPA)
 SOURCE OF INFORMATION _____
WPA Lake Survey Project
 SOUNDINGS At 66 Ft Intervals
 DATES OF MAP REVISION _____
 WORK AGENCY W. P. A.

*CHECKED BY
 W.P.S. - C.L.K.
 2-5-41*

LAKE IMPROVEMENT RECORD			
TYPE	DATE		
⊕ BRUSH REFUGES	_____	_____	_____
~ SAPLING TANGLES	_____	_____	_____
□ SPAWNING BOXES	_____	_____	_____
* MINNOW SPAWNERS	_____	_____	_____
TOTAL	_____	_____	_____



LEGEND	
	WEED BEDS
	ROCKY SHOALS
	SAND
	GRAVEL
	CLAY
	MUCK
	DWELLING
	ABANDONED DWELLING
	RESORT

Source: Wisconsin Department of Natural Resources 608-266-2621
Silver Bass Lake – Chippewa County, Wisconsin DNR Lake Map
Date – Apr 1941 - Historical Lake Map - Not for Navigation
A Public Document - Please Identify the Source when using it.