

36

31

T - 27 - N

T - 26 - N

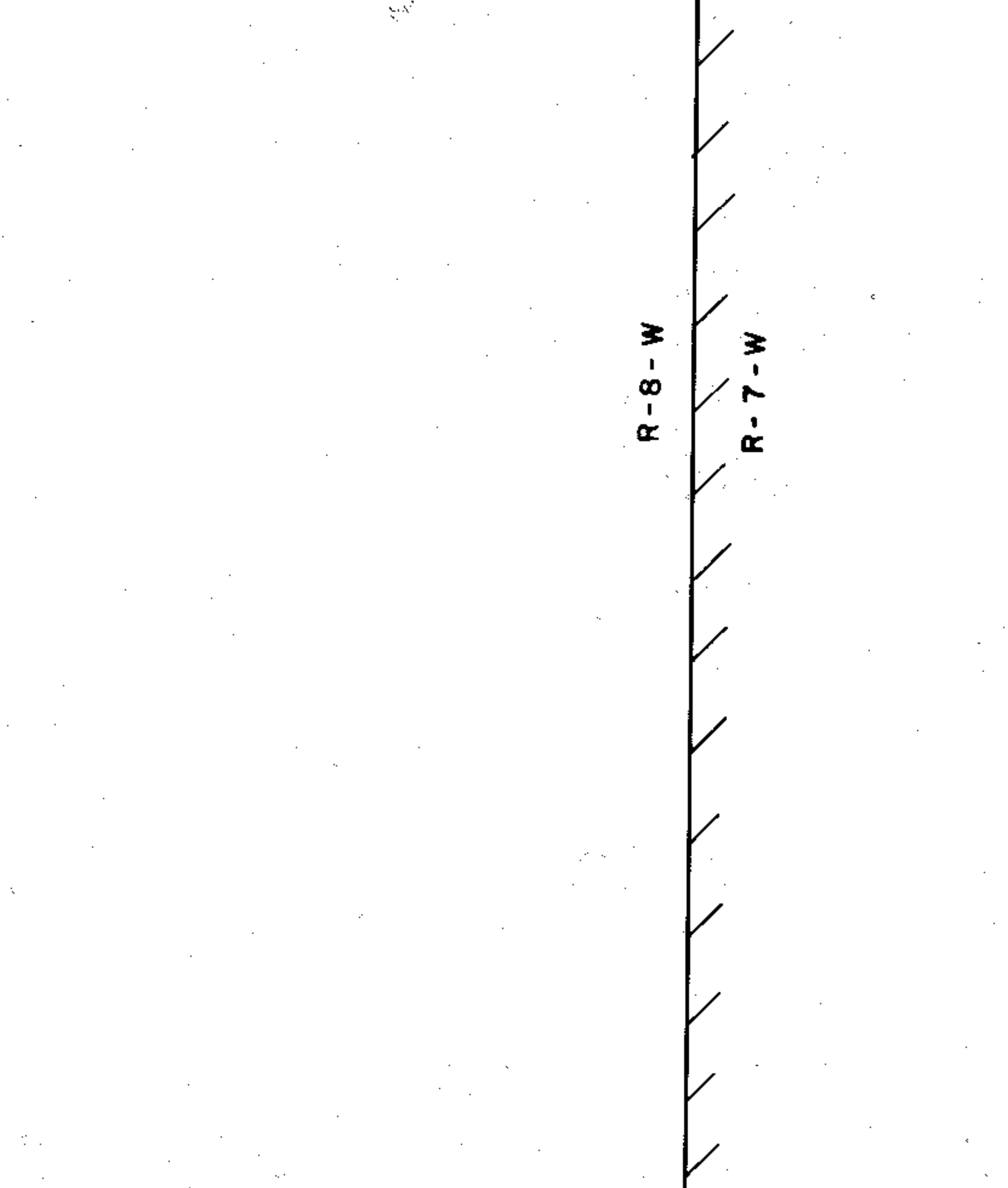
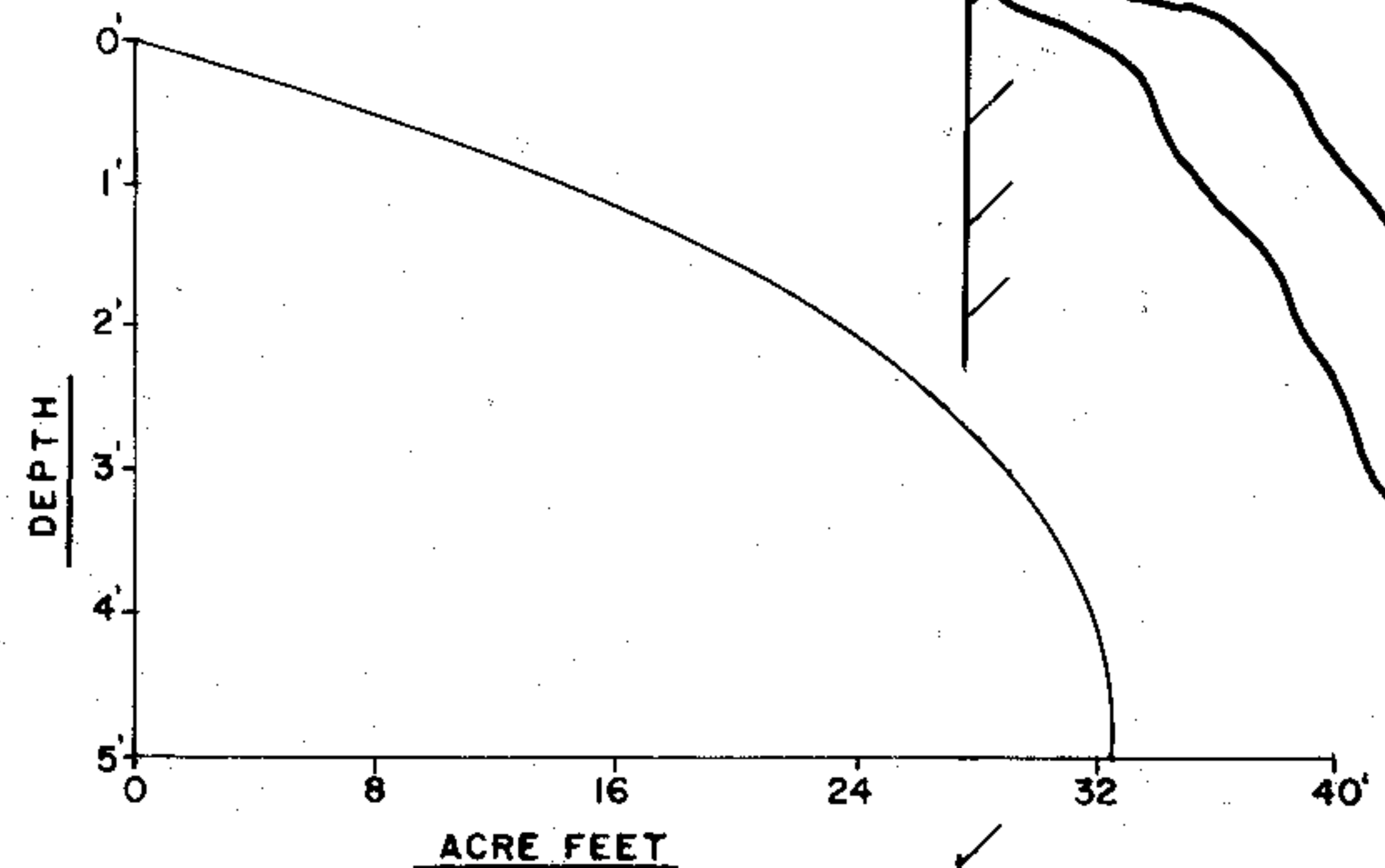
1

6

B.M."X" Brass plate in top of concrete retaining wall.

Conifers & Hardwoods

Assumed Elev. 100.00
Water Elev. 94.50



SPECIES OF FISH			
	Abundant	Common	Rare
Muskie			
N. Pike			
Walleye			
L.M. Bass		X	
S.M. Bass			
Panfish		X	
Frogt			X

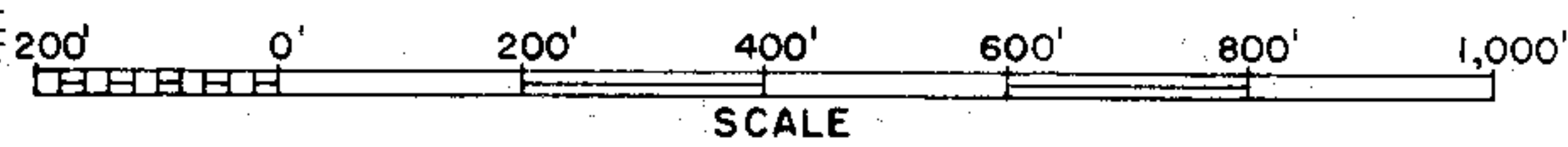
VILLAGE OF FALL CREEK

EQUIPMENT SONAR & POLE MAPPED MAY 1966
MO. YR.

WATER ELEV. 94.50

- TOPOGRAPHIC SYMBOLS
- (B) Brush
 - (PW) Partially wooded
 - (W) Wooded
 - (C) Cleared
 - (P) Pastured
 - (A) Agricultural
 - B.M. Bench Mark
 - Dwelling
 - Resort

- LAKE BOTTOM SYMBOLS
- P. Peat
 - Mk. Muck
 - C. Clay
 - M. Marl
 - Sd. Sand
 - St. Silt
 - Gr. Gravel
 - R. Rubble
 - Br. Bedrock
 - T Submergent vegetation
 - Emergent vegetation
 - Floating vegetation
 - Stumps & Snags



Access Access with Parking Boat Livery
Field work by: R. Chap Drawn by: C. Harrison

AREA 17.26 ACRES
UNDER 3FT. 88 %
OVER 20FT. 0 %
VOLUME 32.5 ACRE FT.
TOTAL ALK. 60 P.P.M.
SHORELINE 1.71 MILES
MAX. DEPTH 10 FEET

Source: Wisconsin Department of Natural Resources 608-266-2621
Fall Creek Pond – Eau Claire County, Wisconsin DNR Lake Map
Date – May 1966 - Historical Lake Map - Not for Navigation
A Public Document - Please Identify the Source when using it.