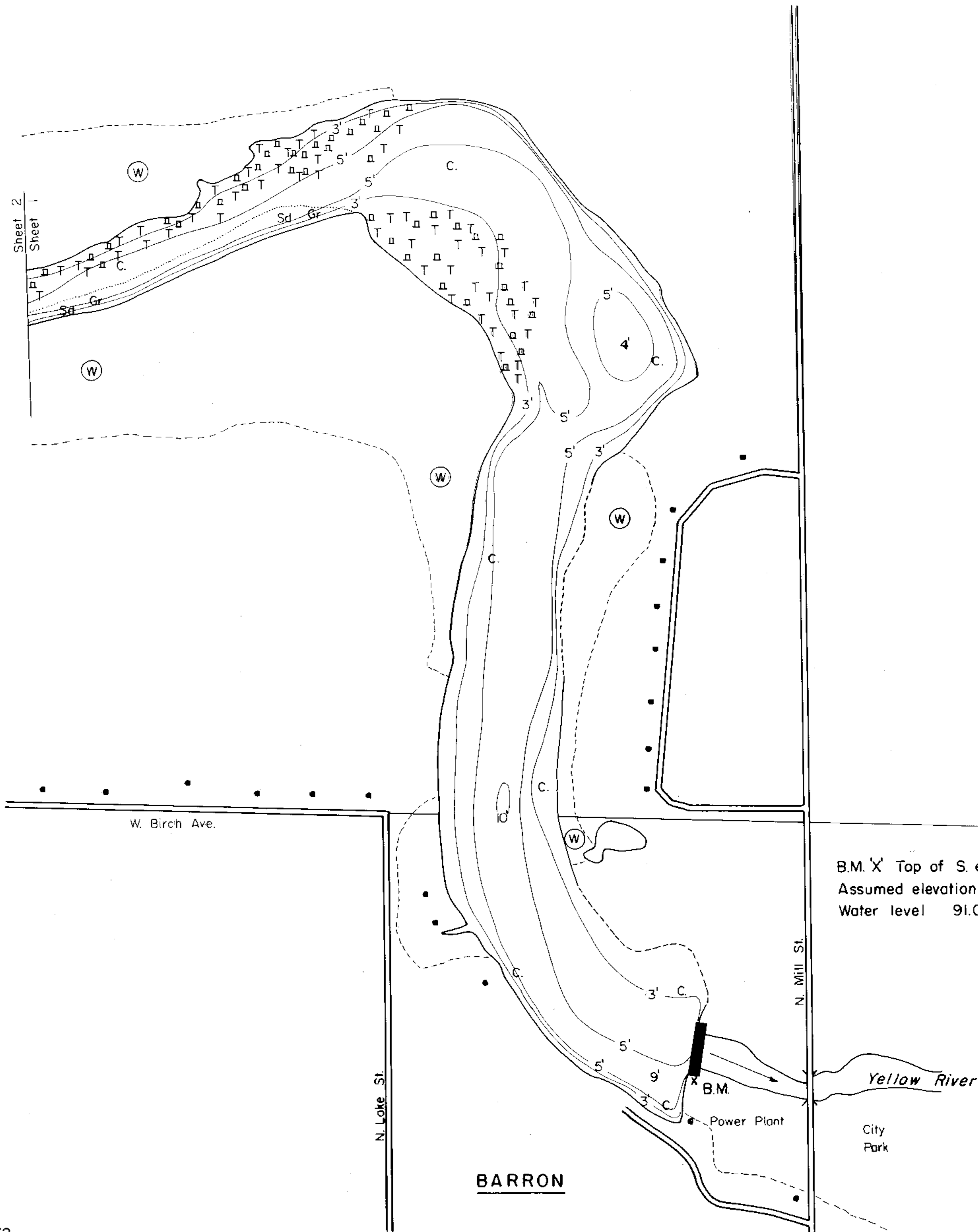


LAKE SURVEY MAP



B.M. X Top of S. end of guardrail at dam
Assumed elevation 100.00'
Water level 91.08'

EQUIPMENT SONAR & POLE MAPPED AUG 1972

- TOPOGRAPHIC SYMBOLS
- (B) Brush
 - (PW) Partially wooded
 - (W) Wooded
 - (C) Cleared
 - (P) Pastured
 - (A) Agricultural
 - B.M. Bench Mark
 - Dwelling
 - Resort
 - Camp

- LAKE BOTTOM SYMBOLS
- ||||| Steep slope
 - - - Indefinite shoreline
 - Marsh
 - Spring
 - Intermittent stream
 - Permanent inlet
 - Permanent outlet
 - Dam
 - D.N.R. State owned land
 - P. Peat
 - Mk. Muck
 - C. Clay
 - M. Marl
 - Sd. Sand
 - St. Silt
 - Gr. Gravel
 - R. Rubble
 - Br. Bedrock
 - B Boulders
 - ⊙ Stumps & Snags
 - ⊙ Rock danger to navigation
 - T Submergent vegetation
 - ⊥ Emergent vegetation
 - ⊥ Floating vegetation
 - ⊥ Brush shelters



◆ Access ◆ Access with Parking ◆ Boat Livery

Drawn by: C. Holt
Field work by: M. Clark

SPECIES OF FISH

	Abundant	Common	Present
Muskie			
N. Pike		X	
Walleye			
L. M. Bass			X
S. M. Bass			
Panfish		X	
Trout			

WATER AREA 65.1 ACRES

UNDER 3 FT. 33 %

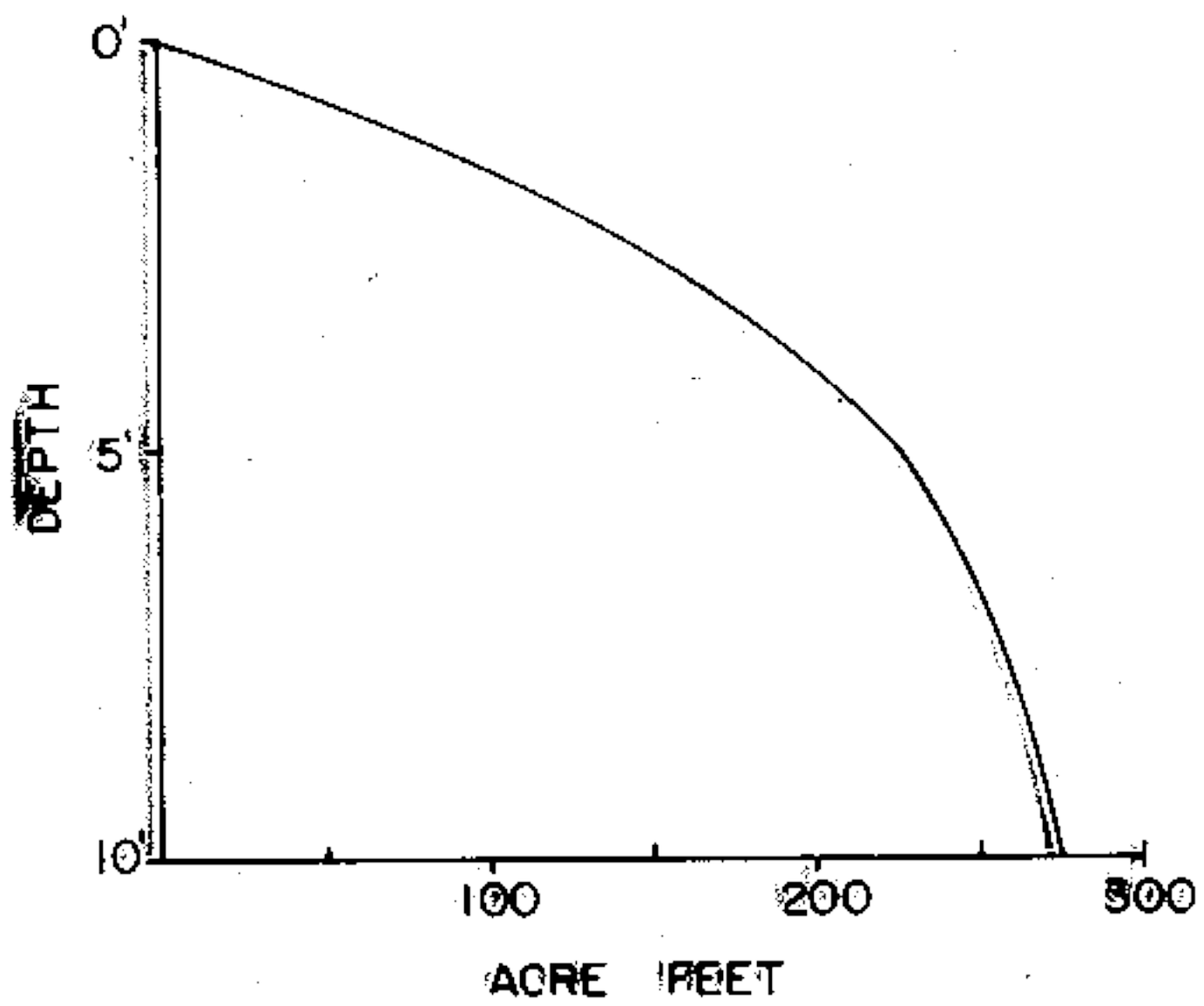
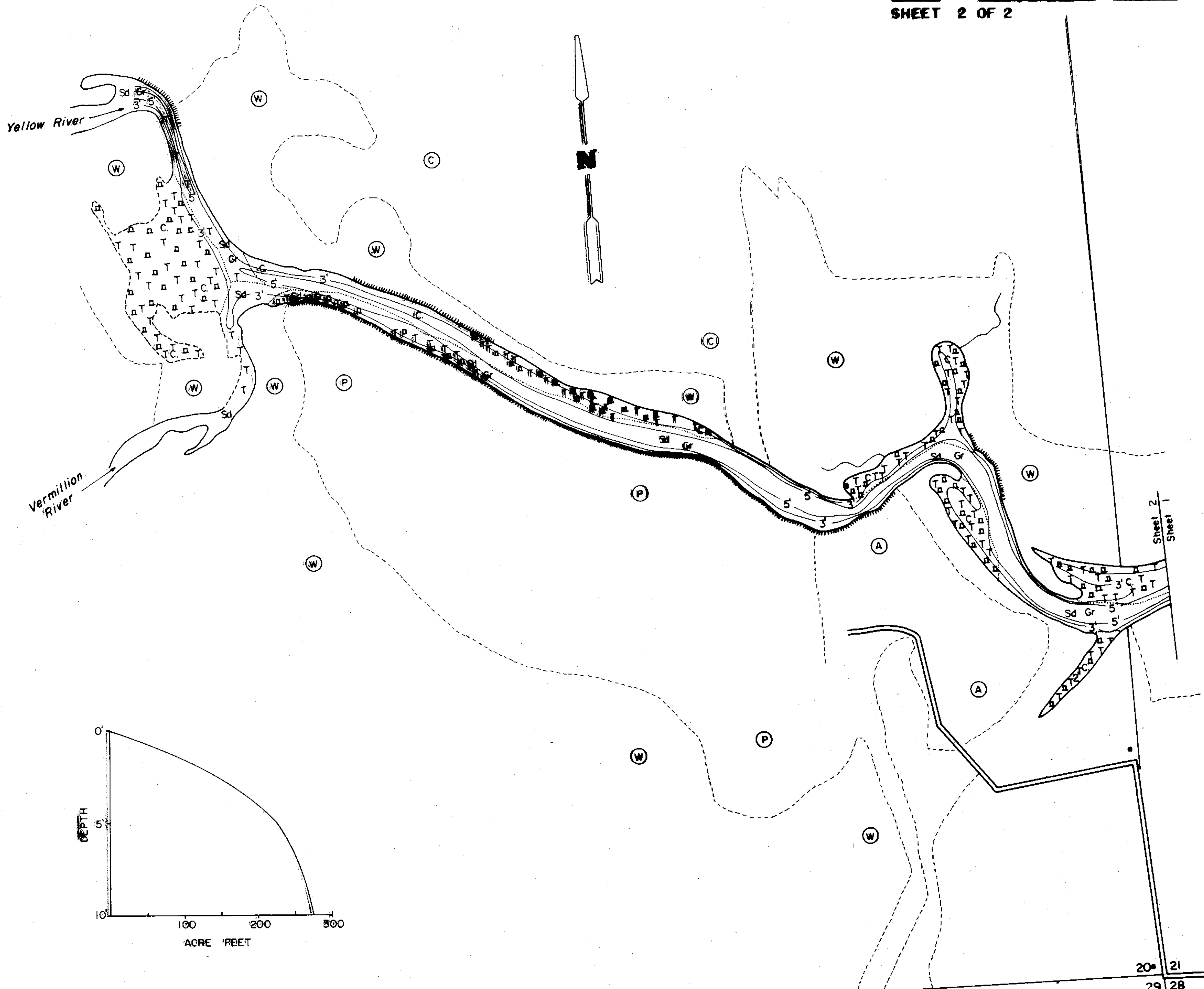
OVER 20 FT. 0 %

MAX. DEPTH 10 FEET.

TOTAL ALK. 79 P.P.M.

VOLUME 276 ACRE FT.

SHORELINE 4.95 MILES



20 21
29 28

- | | | | | | |
|--|---|---|--|----------------------------|----------------------------|
| EQUIPMENT | SONAR | BOLE | UNAPPLIED | UNUS | UNZP |
| TOPOGRAPHIC SYMBOLS | LAKE BOTTOM SYMBOLS | LAKE BOTTOM SYMBOLS | LAKE BOTTOM SYMBOLS | LAKE BOTTOM SYMBOLS | LAKE BOTTOM SYMBOLS |
| <ul style="list-style-type: none"> ● Brush ● Partially wooded ● Wooded ○ Cleared ○ Pastured ○ Agricultural ○ Bench Mark ○ Dwelling ○ Resort ○ Camp | <ul style="list-style-type: none"> Step slope ----- Indefinite shoreline ----- Marsh ----- Spring ----- Intermittent stream ----- Permanent inlet ----- Permanent outlet ----- Dam ----- D.N.R. State owned land | <ul style="list-style-type: none"> P. Peat Mk. Muck C. Clay M. Marl Sd. Sand St. Silt Gr. Gravel R. Rubble Br. Bedrock | <ul style="list-style-type: none"> B. Boulders S. Stumps & Snags ⚡ Rock danger to navigation T. Submergent vegetation L. Emergent vegetation ▲ Floating vegetation ⚡ Brush shelters | | |



Access Access with Parking Boat Livery
Drawn by: C. Hall
Field work by: M. Clark

SPECIES OF FISH	Abundance		
	Abundant	Common	Present
Muskie			
N. Pike		X	
Walleye			
L.M. Bass			X
S.M. Bass			
Ponfish		X	
Trot			

WATER AREA 65.1 ACRES
UNDER 3 FT. 33 %
OVER 20 FT. 0 %
MAX. DEPTH 10 FEET.
TOTAL ALK. 79 P.P.M.
VOLUME 276 ACRE FT.
SHORELINE 4.95 MILES

Source: Wisconsin Department of Natural Resources 608-266-2621
Barron Flowage #3 – Barron County, Wisconsin DNR Lake Map
Date – Aug 1972 - Historical Lake Map - Not for Navigation
A Public Document - Please Identify the Source when using it.