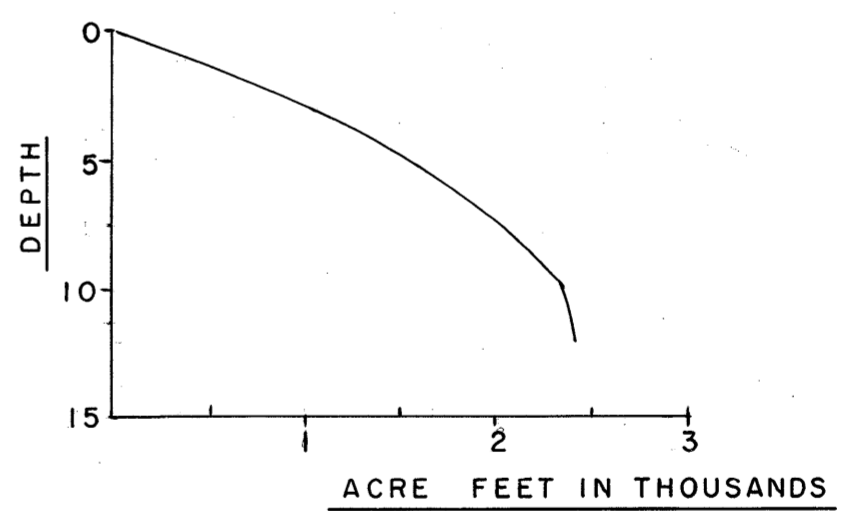
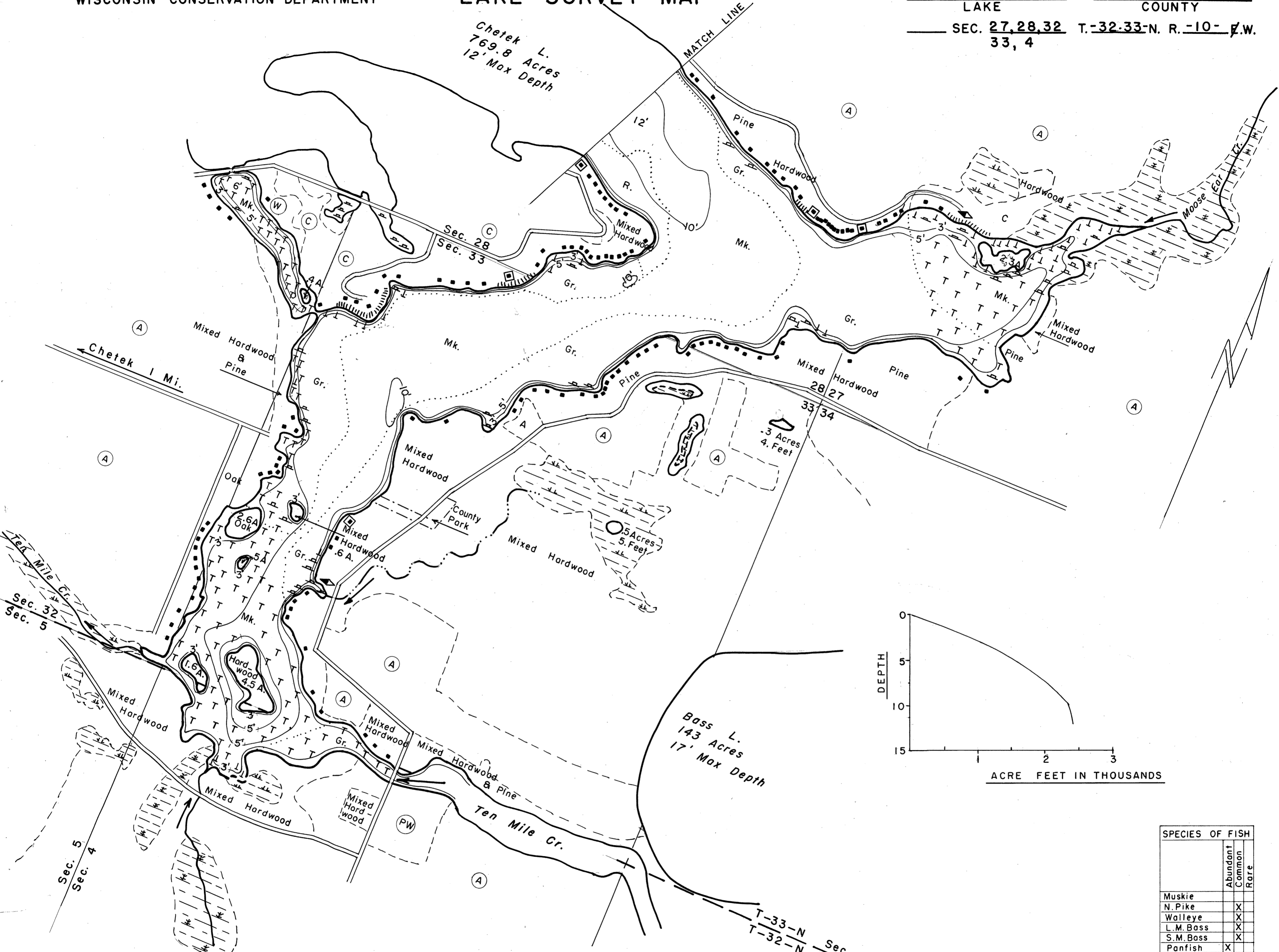


Chetek L.  
 769.8 Acres  
 12' Max Depth

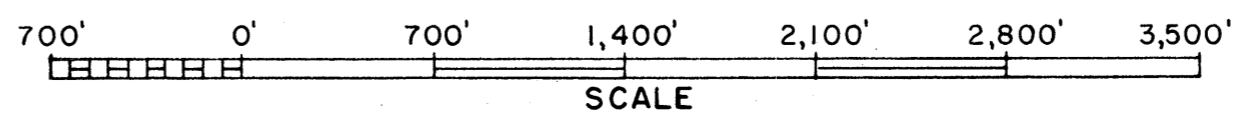


SPECIES OF FISH		
	Abundant	Common
Muskie		
N. Pike	X	
Walleye	X	
L.M. Bass	X	
S.M. Bass	X	
Panfish	X	
Trout		

EQUIPMENT RECORDING SONAR MAPPED JUNE 1964  
 MO. YR.

- TOPOGRAPHIC SYMBOLS
- (B) Brush
  - (PW) Partially wooded
  - (W) Wooded
  - (C) Cleared
  - (P) Pastured
  - (A) Agricultural
  - B.M. Bench Mark
  - Dwelling
  - Resort

- WATER ELEV. NOT SET B.M. SEE CHETEK LAKE
- LAKE BOTTOM SYMBOLS
- P. Peat
  - Mk. Muck
  - C. Clay
  - M. Marl
  - Sd. Sand
  - St. Silt
  - Gr. Gravel
  - R. Rubble
  - Br. Bedrock
  - T. Submergent vegetation
  - ↓ Emergent vegetation
  - ▬ Floating vegetation



◇ Access      ◈ Access with Parking      ◆ Boat Livery  
 Field work by: L. Sather, R. Hopke, M. Perkins Drawn by: E. Eaton

AREA 388.5 WITH ISLANDS  
 376.0 ACRES  
 UNDER 3FT. 11%  
 OVER 20FT. 0%  
 VOLUME 2,369.1 ACRE FT.  
 TOTAL ALK. 44 P.P.M.  
 SHORELINE 8.6 MILES  
 MAX. DEPTH 12 FEET

Source: Wisconsin Department of Natural Resources 608-266-2621  
Ten Mile Lake – Barron County, Wisconsin DNR Lake Map  
Date – Jun 1964 - Historical Lake Map - Not for Navigation  
A Public Document - Please Identify the Source when using it.