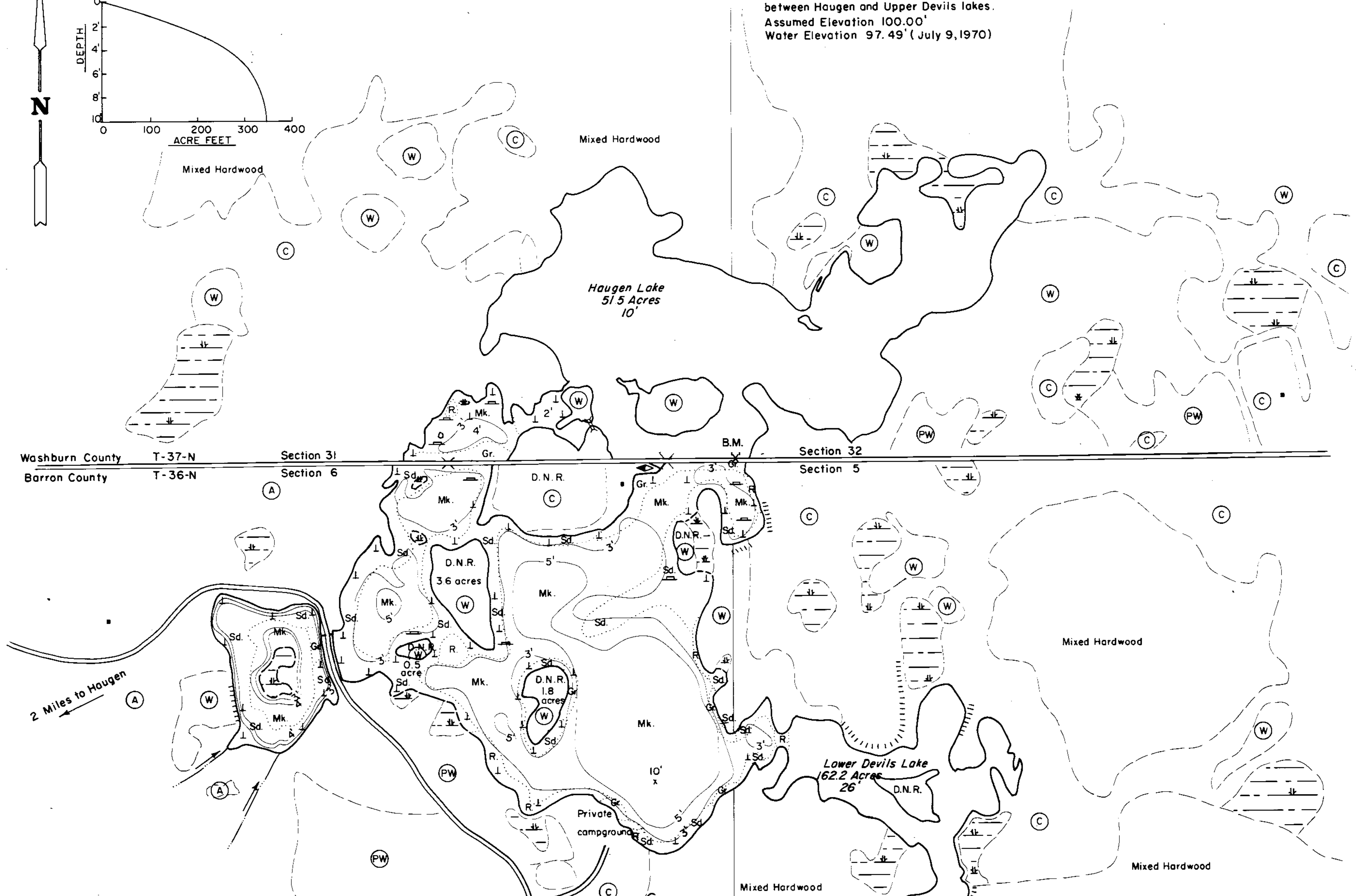
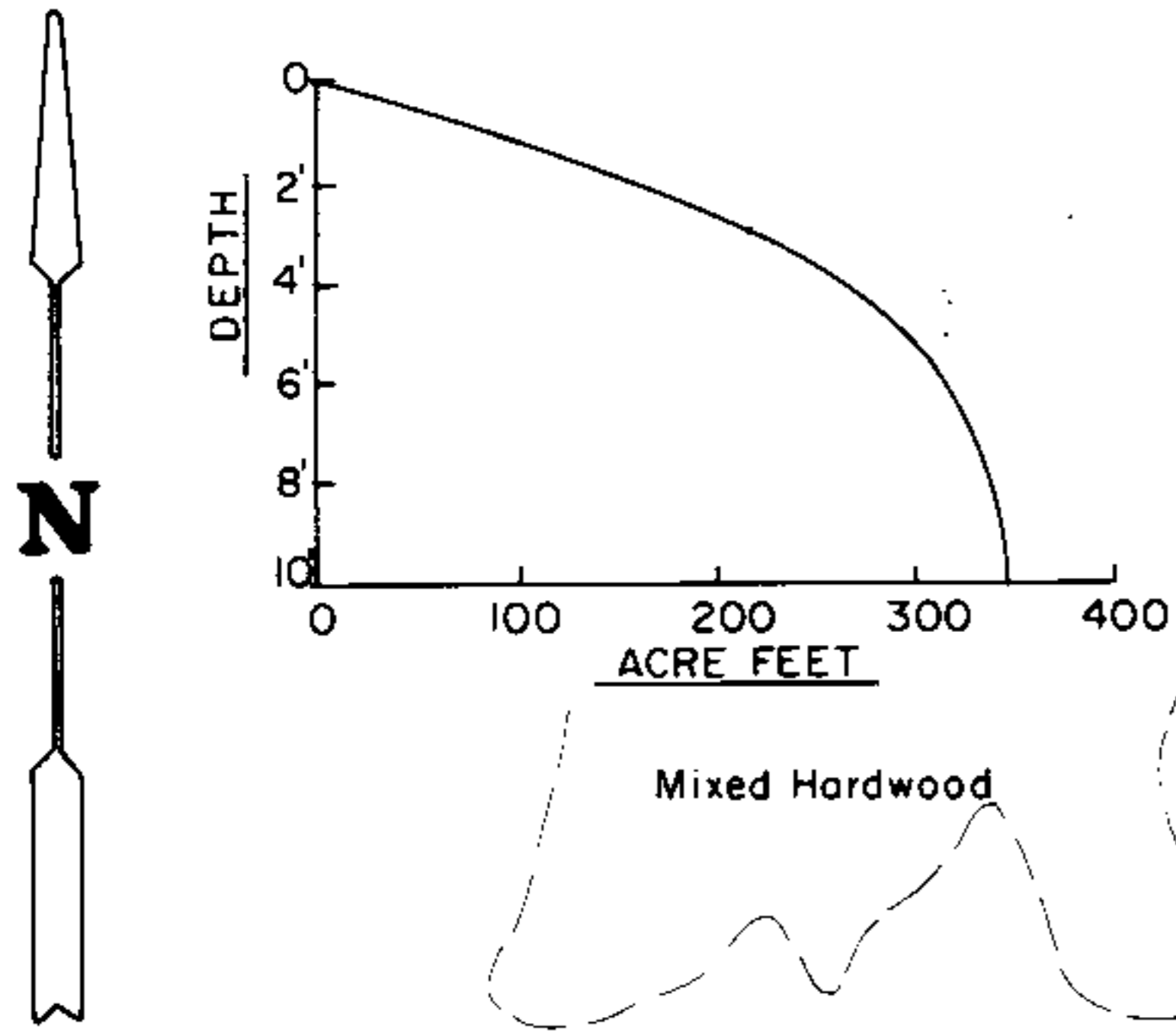



Department of Natural Resources Bench Mark.
2' square cut in a 2' pointed boulder 25' north
of centerline of road and 300' east of culvert
between Haugen and Upper Devils lakes.
Assumed Elevation 100.00'
Water Elevation 97.49' (July 9, 1970)



EQUIPMENT RECORDING SONAR MAPPED		JULY 1970	
TOPOGRAPHIC SYMBOLS		LAKE BOTTOM SYMBOLS	
(B) Brush	Steep slope	P. Peat	B. Boulders
(PW) Partially wooded	Indefinite shoreline	Mk. Muck	Stumps & Snags
(W) Wooded	Marsh	C. Clay	Rock danger to navigation
(C) Cleared	Spring	M. Marl	T Submergent vegetation
(P) Pastured	Intermittent stream	Sd. Sand	↑ Emergent vegetation
(A) Agricultural	Permanent inlet	St. Silt	↑ Floating vegetation
B.M. Bench Mark	Permanent outlet	Gr. Gravel	↑ Brush shelters
■ Dwelling	Dam	R. Rubble	
□ Resort	D.N.R. State owned land	Bc. Bedrock	
□ Camp			



◆ Access ◆ Access with Parking ◆ Boat Livery

Drawn by: J. Roth
Field work by: C. Busch, C. Stocks, L. Sather

SPECIES OF FISH	ABUNDANCE		
	Abundant	Common	Present
Muskie			X
N. Pike	X		
Walleye	X		
L. M. Bass	X		
S. M. Bass			
Panfish	X		
Trout			

WATER AREA 86.5 ACRES
 UNDER 3 FT. 31 %
 OVER 20 FT. 0 %
 MAX. DEPTH 10 FEET.
 TOTAL ALK. 10 P.P.M.
 VOLUME 346.5 ACRE FT.
 SHORELINE 4.05 MILES
 3.40 MILES OF SHORELINE
 EXCLUDING ISLANDS

Source: Wisconsin Department of Natural Resources 608-266-2621
Upper Devils Lake – Barron County, Wisconsin DNR Lake Map
Date – Jul 1970 - Historical Lake Map - Not for Navigation
A Public Document - Please Identify the Source when using it.