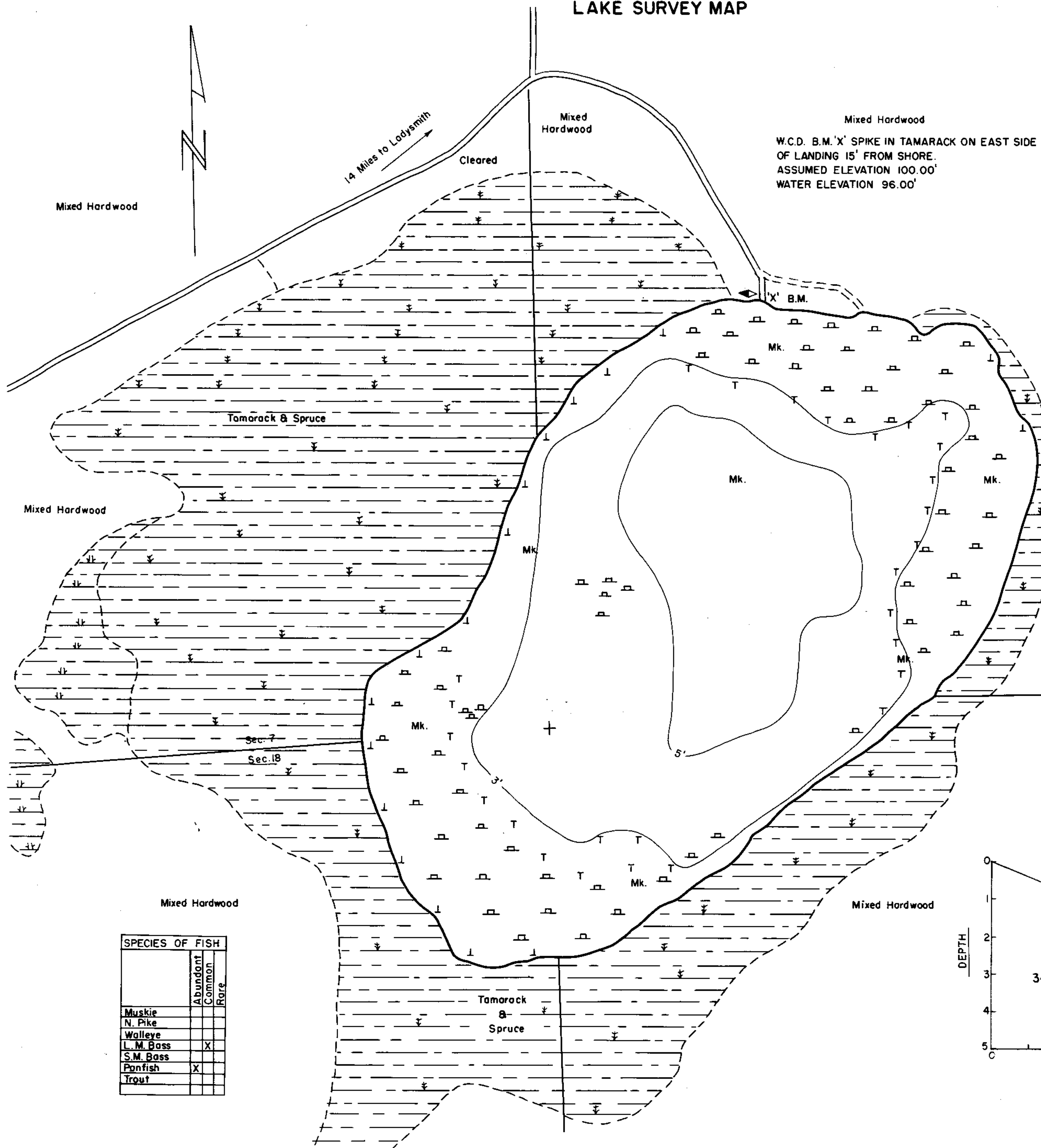


LAKE ROUND
 SECTIONS 7,8,17,18
 TOWNSHIP T-33-N
 RANGE R-7-W
 TOWN WASHINGTON
 COUNTY RUSK



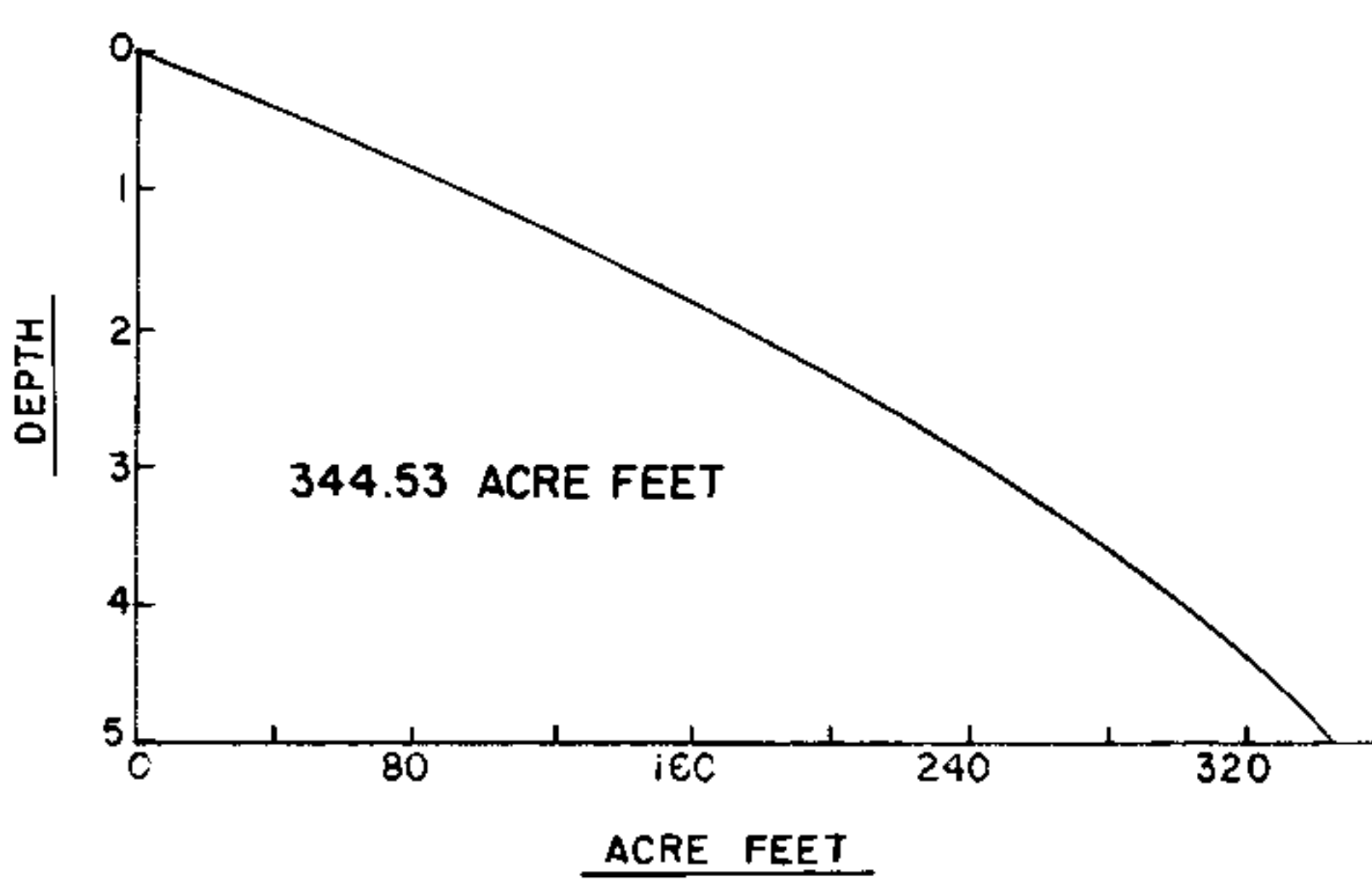
LEGEND
 TOPOGRAPHIC SYMBOLS

- (B) Brush
- (PW) Partially wooded
- (W) Wooded
- (C) Cleared
- (P) Pastured
- (A) Agricultural
- B.M. Bench Mark
- Dwelling
- Resort
- ||||| Steep slope
- - - Indefinite shoreline
- ||||| Marsh
- Spring
- - - Intermittent stream
- ==== Permanent inlet
- ==== Permanent outlet
- Dam


LAKE BOTTOM SYMBOLS

- P Peat
- Mk. Muck
- C Clay
- M Marl
- Sd. Sand
- Gr. Gravel
- R Rubble
- Br. Bedrock
- T Submergent vegetation
- L Emergent vegetation

SPECIES OF FISH		Abundant	Common	Rare
Muskie				
N. Pike				
Walleye				
L. M. Bass			X	
S. M. Bass				
Panfish		X		
Trout				



LAKE MAPPED AUGUST, 1964
 SOURCE OF INFORMATION W.C.D.
 SOUNDINGS RECORDING SONAR
 TOTAL ALK 4 P.P.M.



% UNDER 3' 43.7%
 % OVER 20' 0

AREA 104.63 ACRES
 TOTAL SHORELINE 1.60 MILES
 MAX. DEPTH 5'
 SCALE: AS SHOWN

◊ Access ◊ Access with Parking ◊ Boat Livery
 Field work by R. Hoops, R. Blackman, L. Sather Drawn by J. Roth

Source: Wisconsin Department of Natural Resources 608-266-2621
Round Lake – Rusk County, Wisconsin DNR Lake Map
Date – Aug 1964 - Historical Lake Map - Not for Navigation
A Public Document - Please Identify the Source when using it.