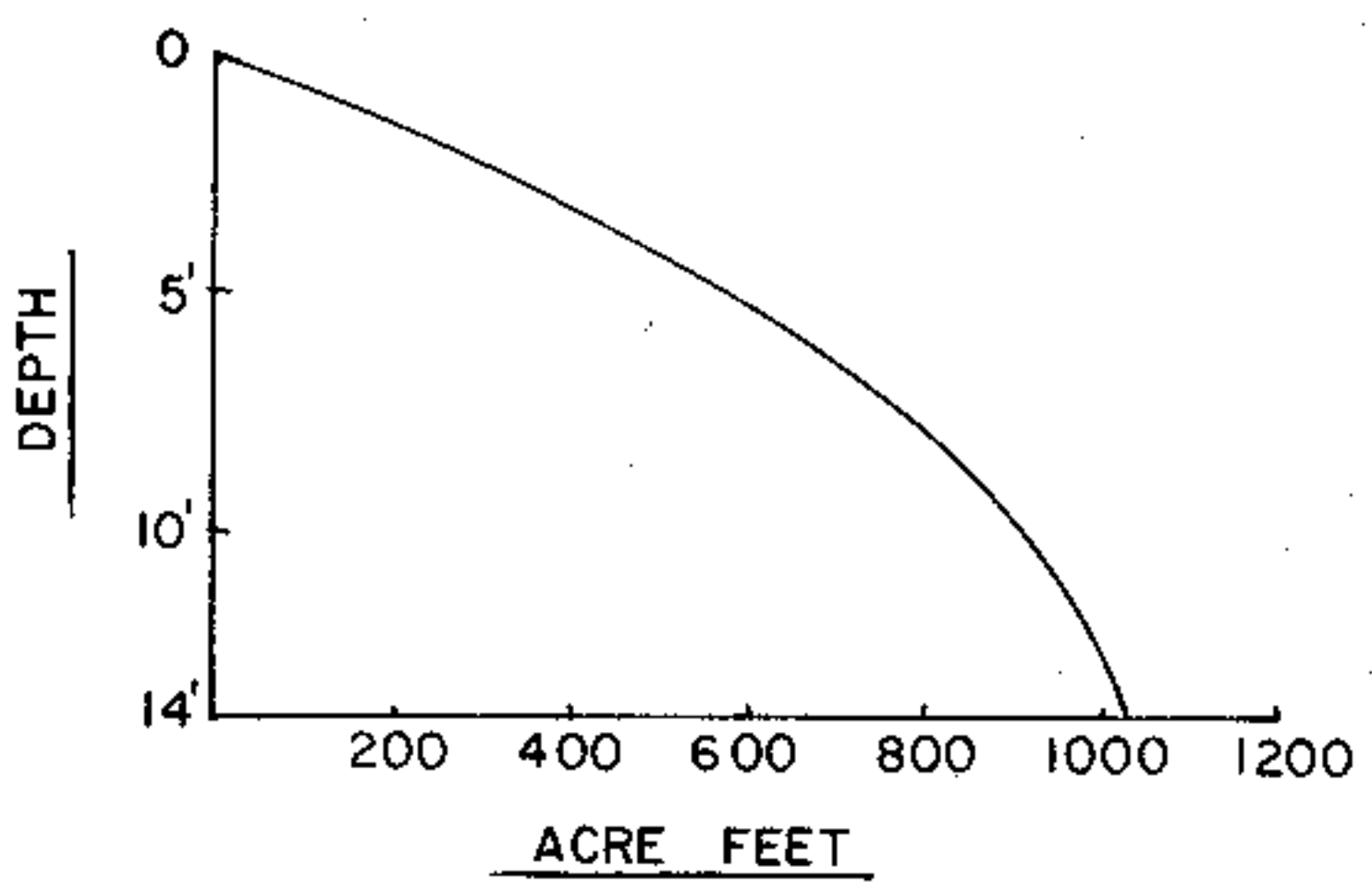
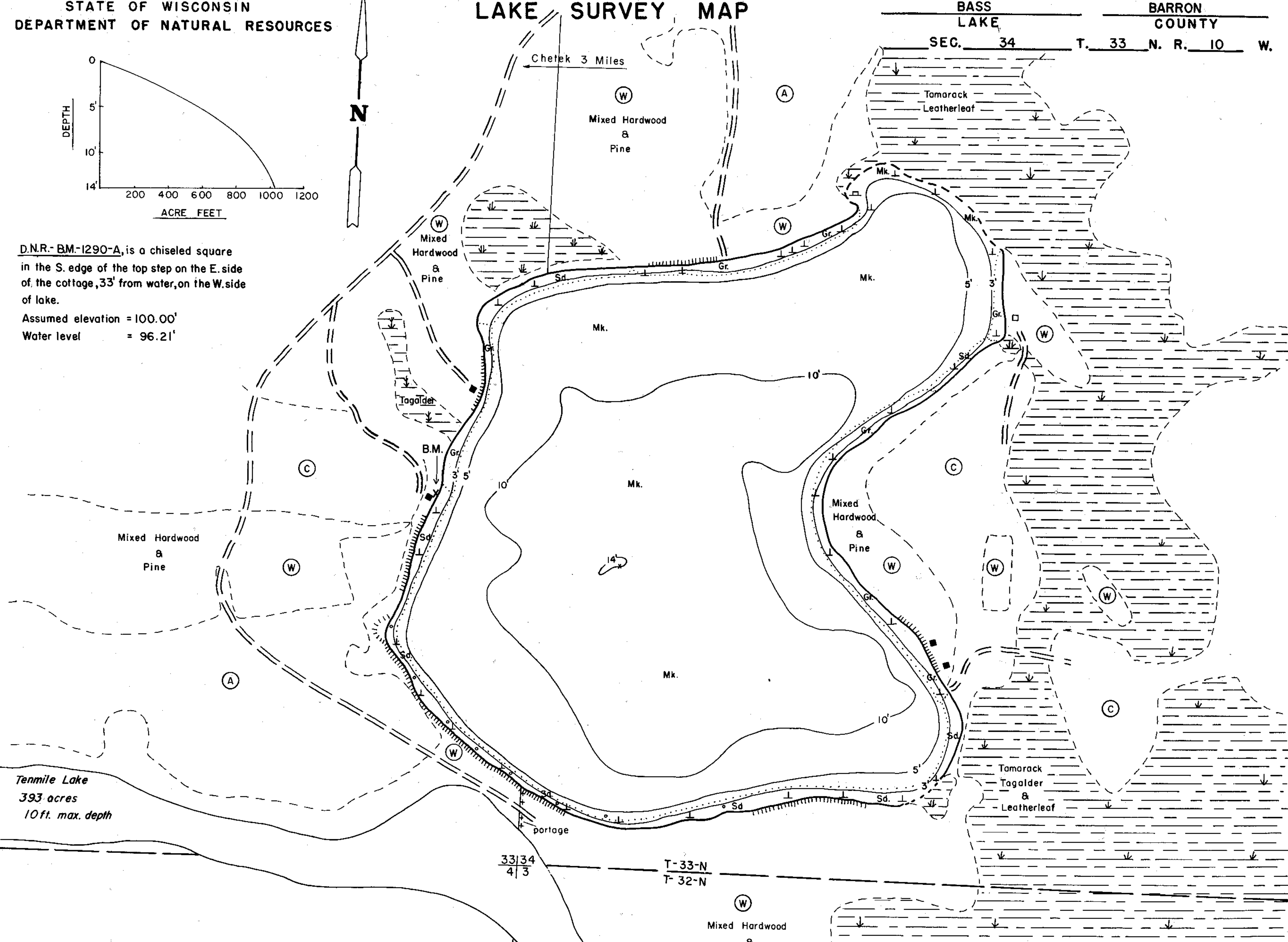


LAKE SURVEY MAP



D.N.R.-BM-1290-A, is a chiseled square in the S. edge of the top step on the E. side of the cottage, 33' from water, on the W. side of lake.  
Assumed elevation = 100.00'  
Water level = 96.21'




Tenmile Lake  
393 acres  
10ft. max. depth

EQUIPMENT RECORDING SONAR MAPPED JUNE 1970

- TOPOGRAPHIC SYMBOLS
- (B) Brush
  - (PW) Partially wooded
  - (W) Wooded
  - (C) Cleared
  - (P) Pastured
  - (A) Agricultural
  - B.M. Bench Mark
  - Dwelling
  - Resort
  - Camp
  - (|||||) Steep slope
  - (---) Indefinite shoreline
  - (---) Marsh
  - (---) Spring
  - (---) Intermittent stream
  - (---) Permanent inlet
  - (---) Permanent outlet
  - (---) Dam
  - (---) D.N.R. State owned land

- LAKE BOTTOM SYMBOLS
- P. Peat
  - Mk. Muck
  - C. Clay
  - M. Marl
  - Sd. Sand
  - St. Silt
  - Gr. Gravel
  - R. Rubble
  - Br. Bedrock
  - B Boulders
  - ° Stumps & Snags
  - ⊙ Rock danger to navigation
  - T Submergent vegetation
  - ⊥ Emergent vegetation
  - ⊥ Floating vegetation
  - ⊥ Brush shelters



◆ Access    ◆ Access with Parking    ◆ Boat Livery

Drawn by: T. Ginder  
Field work by: C. Busch, C. Stocks, & L. Sather

SPECIES OF FISH	ABUNDANCE		
	Abundant	Common	Present
Muskie			
N. Pike			
Walleye			
L. M. Bass	X		
S. M. Bass			
Panfish	X		
Trout			

WATER AREA 118.0 ACRES  
UNDER 3 FT. 8 %  
OVER 20 FT. 0 %  
MAX. DEPTH 14 FEET.  
TOTAL ALK. 7 P.P.M.  
VOLUME 10170 ACRE FT.  
SHORELINE 1.84 MILES

Source: Wisconsin Department of Natural Resources 608-266-2621  
Bass Lake – Barron County, Wisconsin DNR Lake Map  
Date – Jun 1970 - Historical Lake Map - Not for Navigation  
A Public Document - Please Identify the Source when using it.