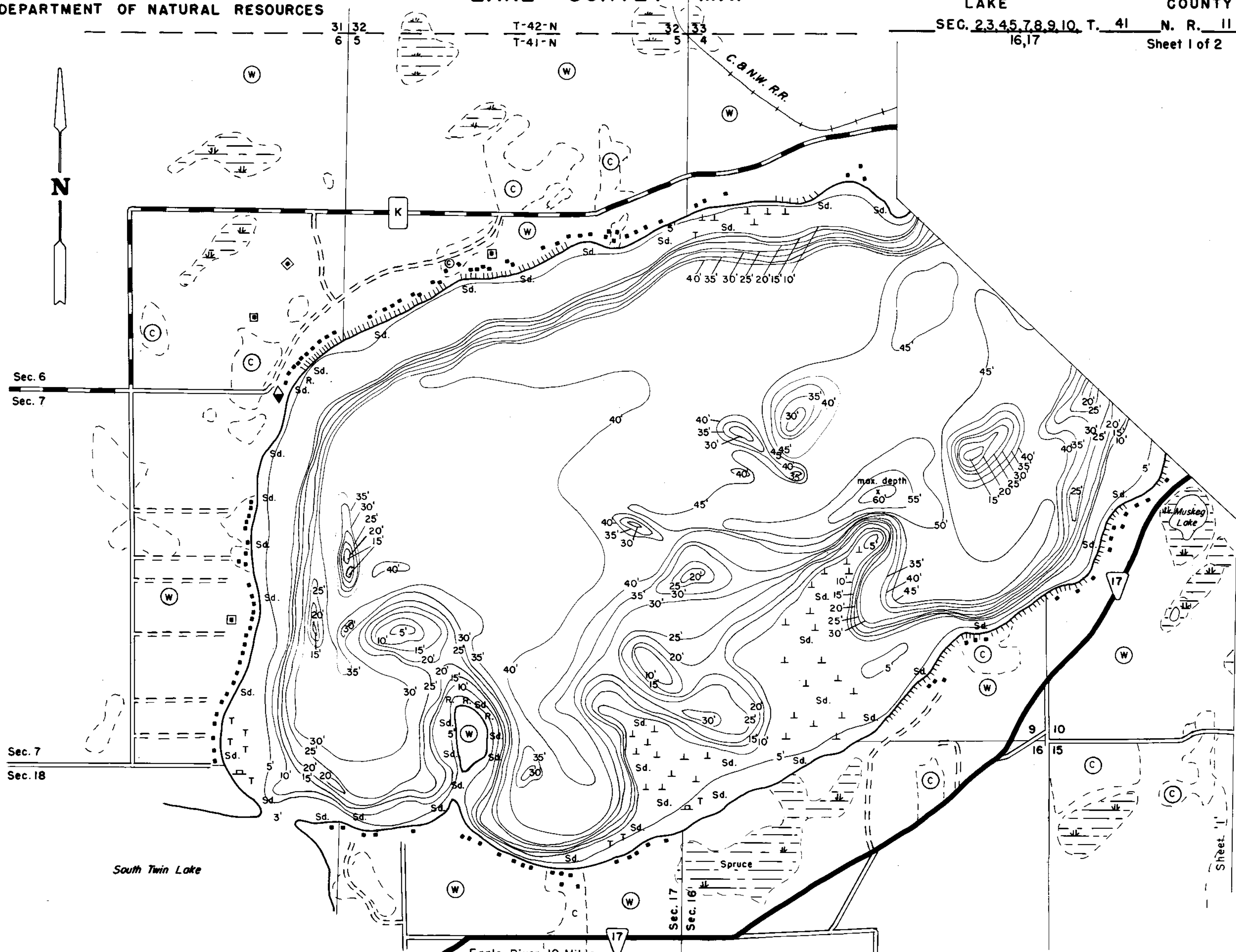


LAKE SURVEY MAP



EQUIPMENT RECORDING SONAR MAPPED JUNE 1971

- | TOPOGRAPHIC SYMBOLS | | LAKE BOTTOM SYMBOLS | |
|---------------------|---------------------------|---------------------|---------------------------|
| (B) Brush | (H) Steep slope | P. Peat | B. Boulders |
| (W) Partly wooded | (S) Indefinite shoreline | Mk. Muck | St. Stumps & Snags |
| (C) Wooded | (M) Marsh | C. Clay | Rock danger to navigation |
| (C) Cleared | (S) Spring | M. Marl | T. Submergent vegetation |
| (P) Pastured | (I) Intermittent stream | Sd. Sand | Emergent vegetation |
| (A) Agricultural | (PI) Permanent inlet | St. Silt | Floating vegetation |
| B.M. Bench Mark | (PO) Permanent outlet | Gr. Gravel | Brush shelters |
| (D) Dwelling | (D) Dam | R. Rubble | |
| (R) Resort | (D.N.R.) State owned land | Bc. Bedrock | |
| (C) Camp | | | |



Access Access with Parking Boat Livery
 Drawn by: T. Ginder
 Field work by: J. Smith

SPECIES OF FISH	Abundance	
	Common	Present
Muskie	X	X
N. Pike	X	X
Walleye	X	X
L. M. Bass	X	X
S. M. Bass	X	X
Panfish	X	X
Bk. Trout	X	X
Cisco	X	X

WATER AREA 2788 ACRES
 UNDER 3 FT. 7 %
 OVER 20 FT. 69 %
 MAX. DEPTH 60 FEET.
 TOTAL ALK. 50 P.P.M.
 VOLUME 76,936 ACRE FT.
 SHORELINE 10 MILES
 WITH ISLAND 10.37 MILES

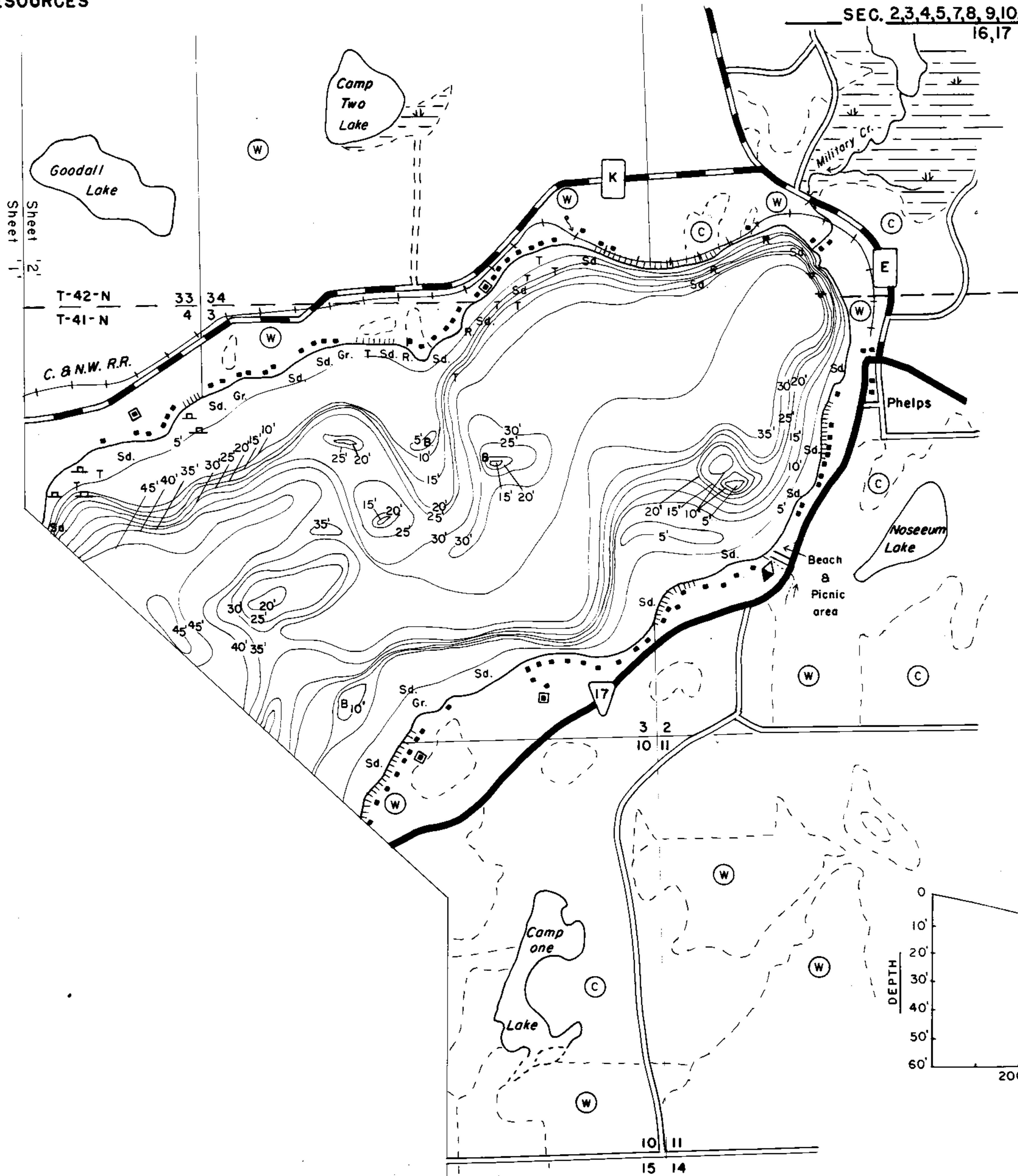
LAKE SURVEY MAP

NORTH TWIN
LAKE

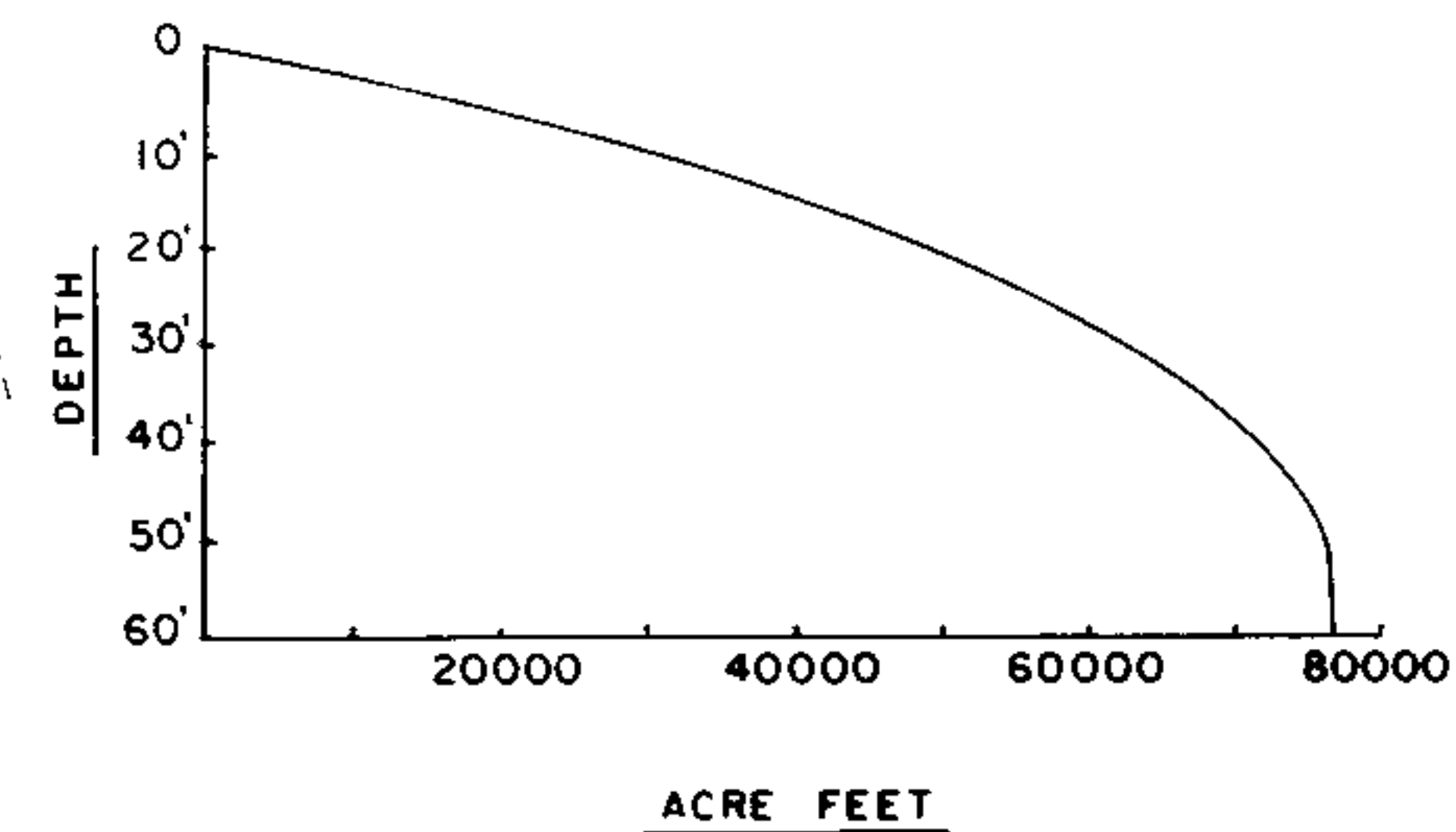
VILAS
COUNTY

SEC. 2,3,4,5,7,8,9,10, T. 41 N. R. 11 E.
16,17

Sheet 2 of 2



B.M. 551-D, is a bronze tablet marked
P.S.C. set in right upstream abutment
of dam, at outlet of South Twin Lake.
Sea level elevation 1686.22
Water elevation 1682.02
Taken June 1971



EQUIPMENT RECORDINGS SONAR MAPPED JUNE 1971

TOPOGRAPHIC SYMBOLS		LAKE BOTTOM SYMBOLS	
(B) Brush	Steep slope	P. Peat	B Boulders
(PW) Partially wooded	~ Indefinite shoreline	Mk. Muck	• Stumps & Snags
(W) Wooded	~ Marsh	C. Clay	⊗ Rock danger to navigation
(C) Cleared	o Spring	M. Marl	T Submergent vegetation
(P) Pastured	~ Intermittent stream	Sd. Sand	I Emergent vegetation
(A) Agricultural	~ Permanent inlet	Sl. Silt	~ Floating vegetation
B.M. Bench Mark	~ Permanent outlet	Gr. Gravel	⊕ Brush shelters
■ Dwelling	~ Dam	R. Rubble	
□ Resort	~ D.N.R. State owned land	Bc. Bedrock	
⊠ Camp			



Access Access with Parking Boat Livery

Drawn by: T. Ginder
Field work by: J. Smith

SPECIES OF FISH	Abundance		
	Abundant	Common	Present
Muskie	X		
N. Pike	X		
Walleye	X		
L. M. Bass	X		
S. M. Bass	X		
Panfish	X		
Bk. Trout	X		
Cisco	X		

WATER AREA 2788 ACRES
UNDER 3 FT. 7 %
OVER 20 FT. 69 %
MAX. DEPTH 60 FEET.
TOTAL ALK. 50 P.P.M.
VOLUME 76,936 ACRE FT.
SHORELINE 10 MILES
WITH ISLAND 10.37 MILES

Source: Wisconsin Department of Natural Resources 608-266-2621
North Twin Lake - Vilas County, Wisconsin DNR Lake Map
Date – Jun 1971 - Historical Lake Map - Not for Navigation
A Public Document - Please Identify the Source when using it.