

— Large area of bullrush
Entire basin has submerged veg present

spruce-tamarack
wetland

Thunder Dir

Tamarack
Wetland

Cedar and
Ash
Wetland

Cedar
Wetland

5

4

7

6

3

W

2

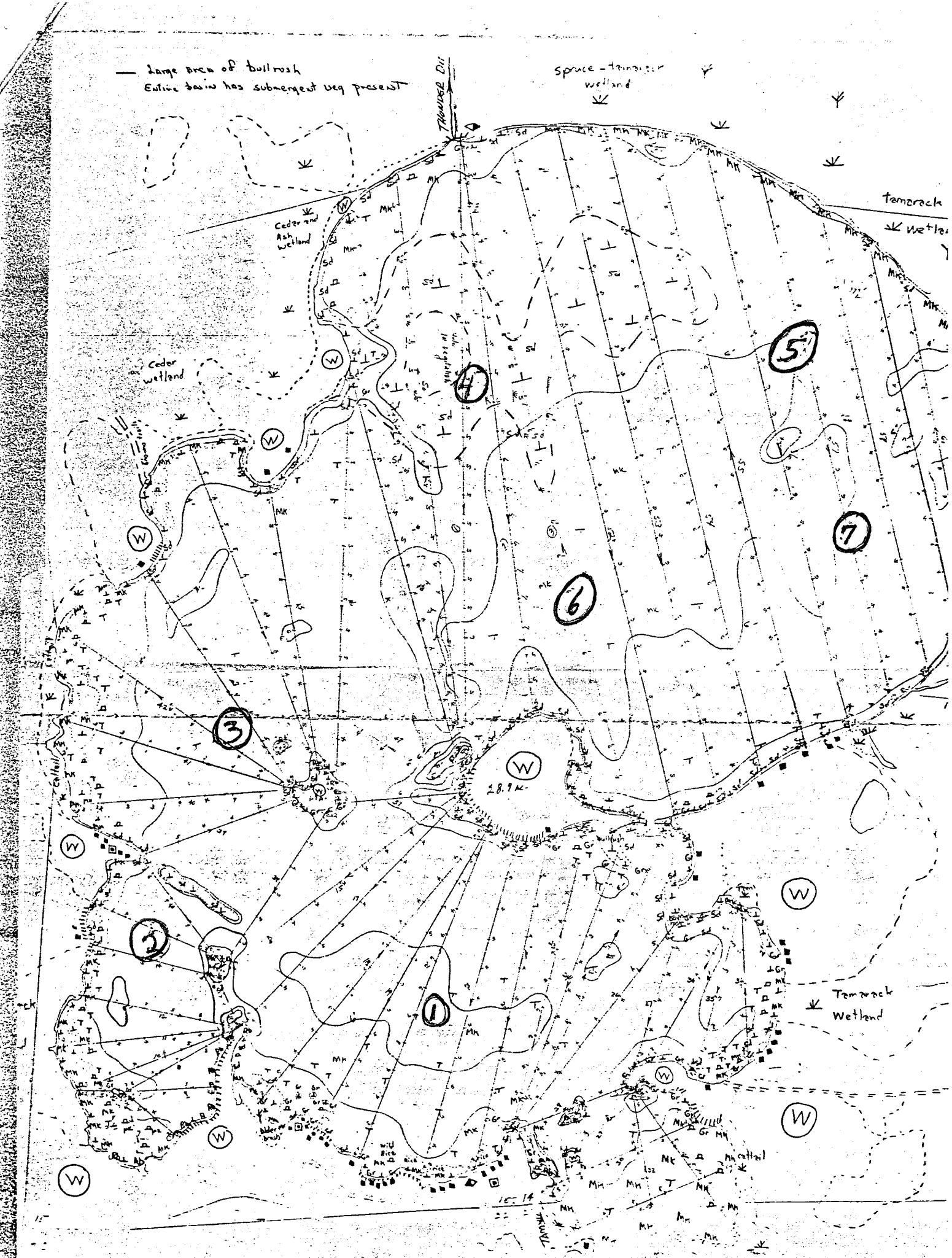
1

W

Tamarack
Wetland

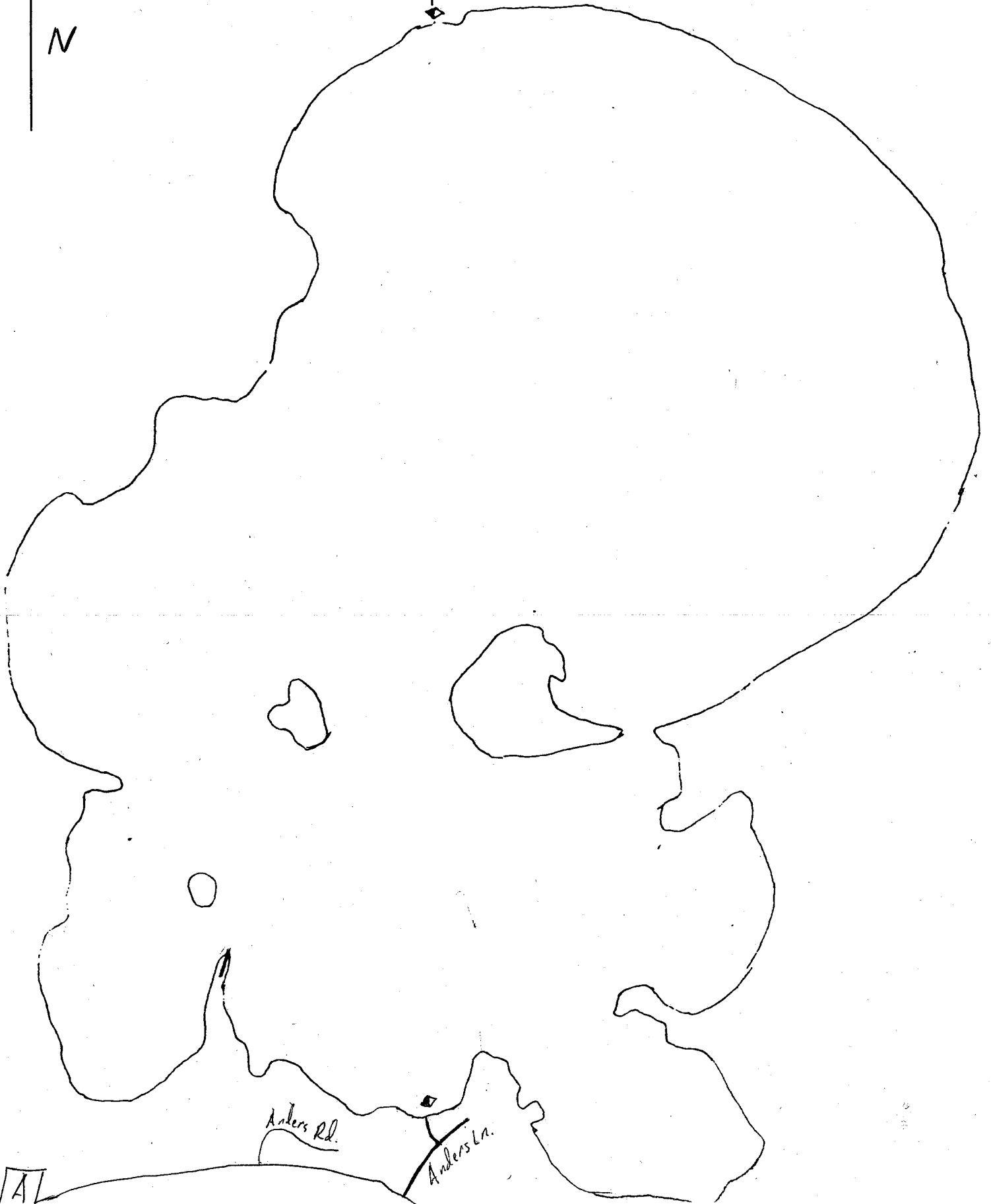
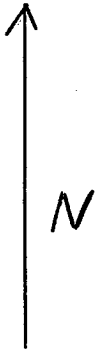
W

W



Rice Lake Rd.

TN RD #1



A

TOPOGRAPHIC SYMBOLS

(B) Brush		Steep slope
(PW) Partially wooded		Indefinite shoreline
(W) Wooded		Marsh
(C) Cleared		Spring
(P) Pastured		Intermittent stream
(A) Agricultural		Permanent inlet
B.M. Bench Mark		Permanent outlet
		Dam
		D.N.R. State owned land

LAKE BOTTOM SYMBOLS

P. Peat	B Boulders	
Mk. Muck		Stumps & Snags
C. Clay		Rock danger to navigation
M. Marl	T Submergent vegetation	
Sd. Sand	L Emergent vegetation	
St. Silt		Floating vegetation
Gr. Gravel		Brush shelters
R. Rubble		
Br. Bedrock		

800'



Access

Drawn by: T.

Field work by

Source: Wisconsin Department of Natural Resources 608-266-2621
Thunder Lake – Oneida County, Wisconsin DNR Lake Map
Date – ? - Historical Lake Map - Not for Navigation
A Public Document - Please Identify the Source when using it.