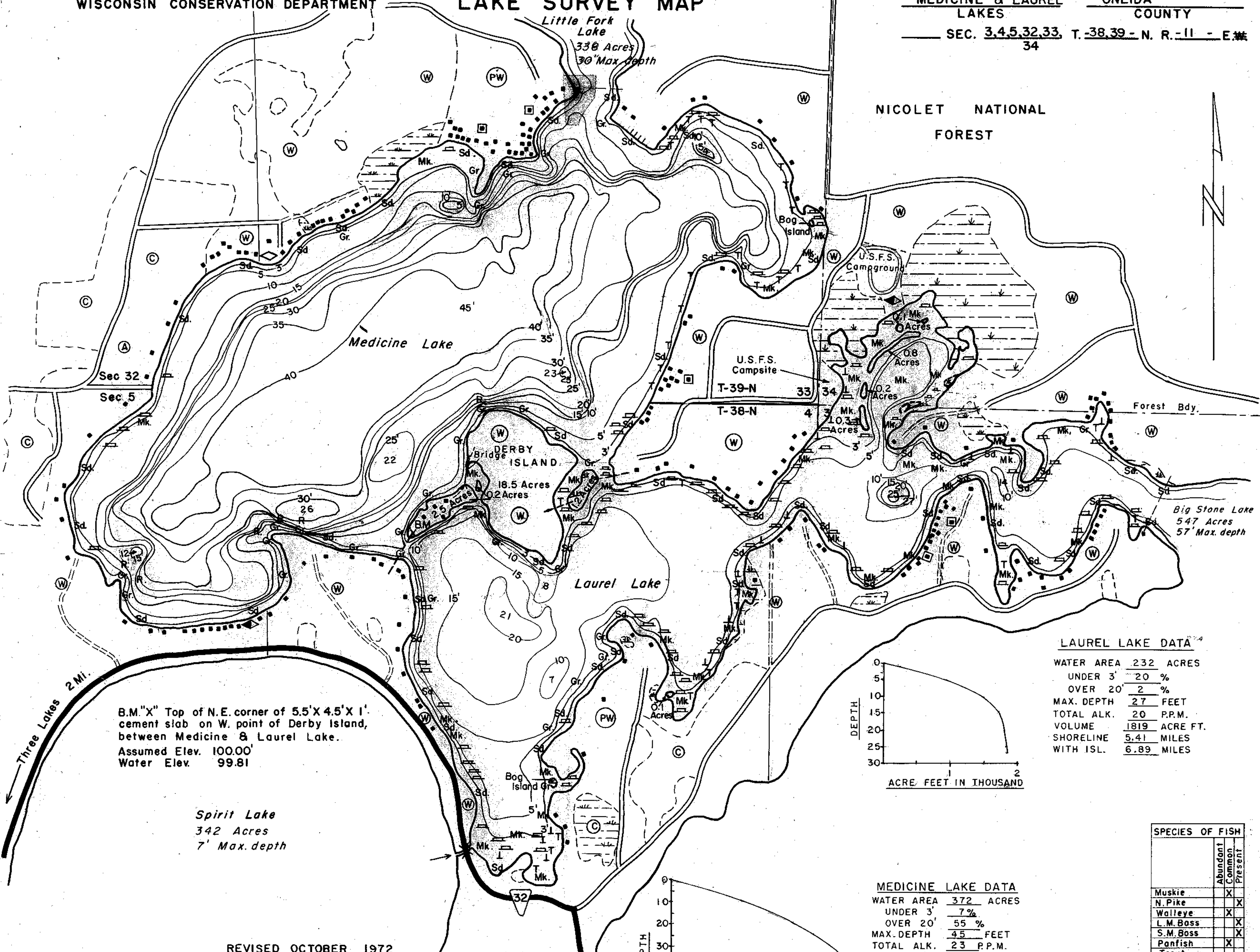


NICOLET NATIONAL FOREST



Sec 32  
Sec 5

Medicine Lake

Little Fork Lake  
336 Acres  
30' Max. depth

U.S.F.S. Campground

U.S.F.S. Campsite  
T-39-N 33  
T-38-N 34

DERBY ISLAND  
18.5 Acres  
0.2 Acres

Laurel Lake

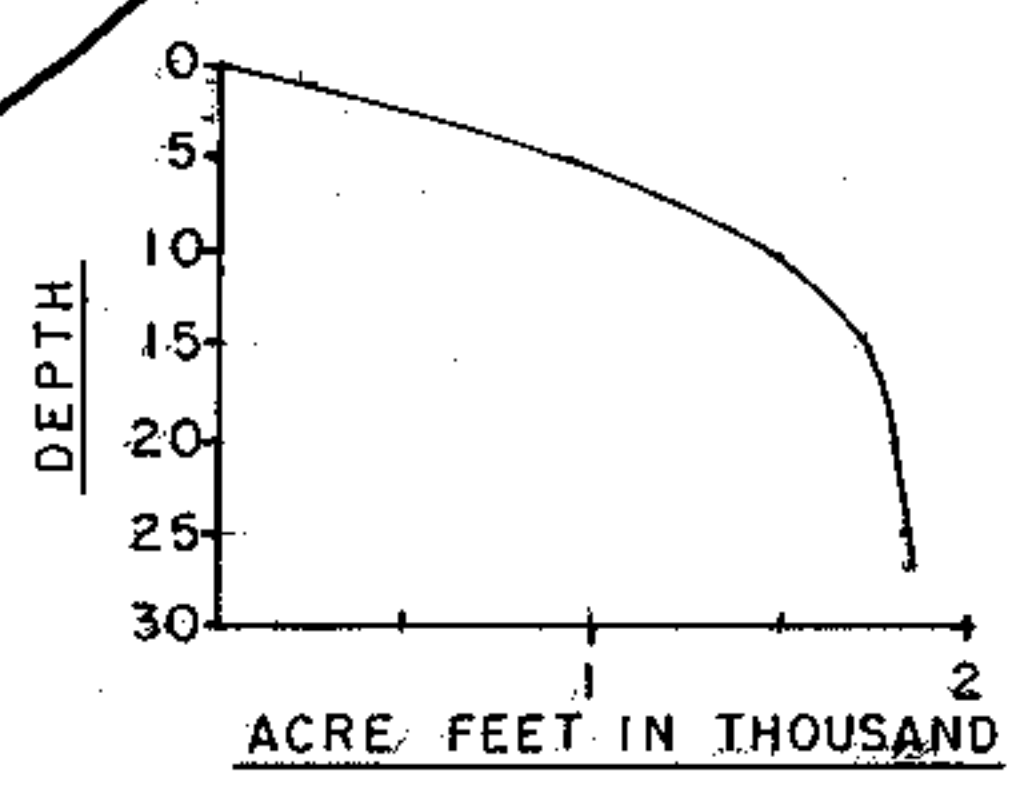
Big Stone Lake  
547 Acres  
57' Max. depth

B.M. "X" Top of N.E. corner of 5.5' X 4.5' X 1' cement slab on W. point of Derby Island, between Medicine & Laurel Lake.  
Assumed Elev. 100.00'  
Water Elev. 99.81

Spirit Lake  
342 Acres  
7' Max. depth

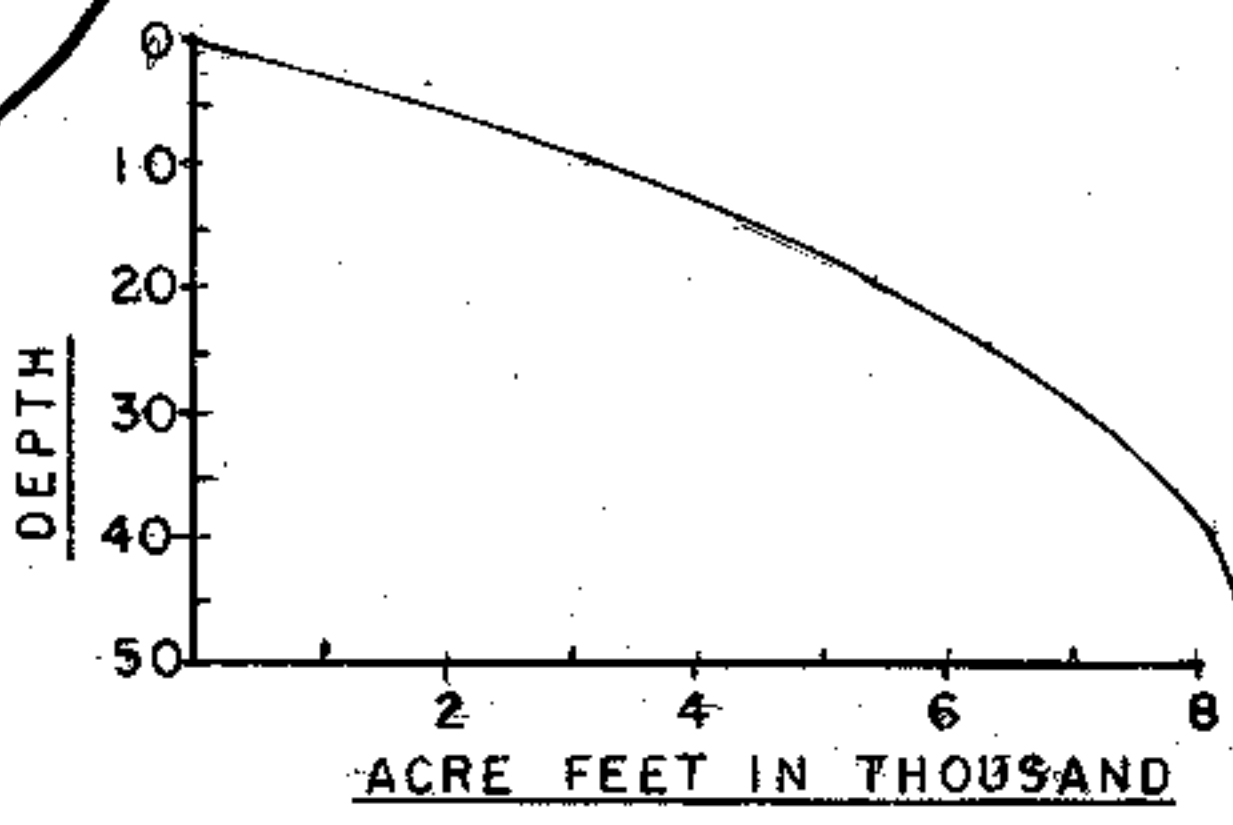
LAUREL LAKE DATA

WATER AREA	232 ACRES
UNDER 3'	20 %
OVER 20'	2 %
MAX. DEPTH	27 FEET
TOTAL ALK.	20 P.P.M.
VOLUME	1819 ACRE FT.
SHORELINE	5.41 MILES
WITH ISL.	6.89 MILES



MEDICINE LAKE DATA

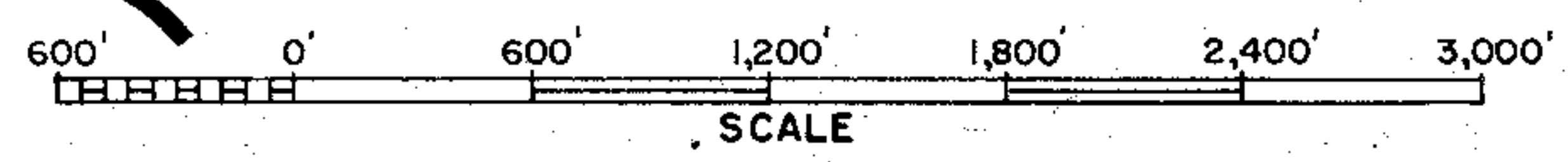
WATER AREA	372 ACRES
UNDER 3'	7 %
OVER 20'	55 %
MAX. DEPTH	45 FEET
TOTAL ALK.	23 P.P.M.
VOLUME	8,316 ACRE FEET
SHORELINE	3.42 MILES
WITH ISL.	4.83 MILES



REVISD OCTOBER 1972  
EQUIPMENT RECORDING SONAR MAPPED AUGUST 1966  
MO. YR.

- TOPOGRAPHIC SYMBOLS
- (B) Brush
  - (PW) Partially wooded
  - (W) Wooded
  - (C) Cleared
  - (P) Pastured
  - (A) Agricultural
  - B.M. Bench Mark
  - Dwelling
  - Resort
  - ||||| Steep slope
  - - - Indefinite shoreline
  - Marsh
  - Spring
  - Intermittent stream
  - Permanent inlet
  - Permanent outlet
  - Dam

- LAKE BOTTOM SYMBOLS
- P. Peat
  - Mk. Muck
  - C. Clay
  - M. Marl
  - Sd. Sand
  - St. Silt
  - Gr. Gravel
  - R. Rubble
  - Br. Bedrock
  - T. Submergent vegetation
  - ↓ Emergent vegetation
  - ⊢ Floating vegetation
  - Stumps & Snags



Access Access with Parking Boat Livery  
Field work by: A. Buechel Drawn by: C. Harrison, E. Eaton

SPECIES OF FISH

	Abundant	Common	Present
Muskie		X	
N. Pike		X	X
Walleye		X	X
L. M. Bass		X	X
S. M. Bass		X	X
Panfish		X	
Trout			

AREA \_\_\_\_\_ ACRES  
UNDER 3 FT. \_\_\_\_\_ %  
OVER 20 FT. \_\_\_\_\_ %  
VOLUME \_\_\_\_\_ ACRE FT.  
TOTAL ALK. \_\_\_\_\_ P.P.M.  
SHORELINE \_\_\_\_\_ MILES  
MAX. DEPTH \_\_\_\_\_ FEET

Source: Wisconsin Department of Natural Resources 608-266-2621  
Medicine Lake and Laurel Lake – Oneida County, Wisconsin - DNR Lake Map  
Date – Oct 1972 - Historical Lake Map - Not for Navigation  
A Public Document - Please Identify the Source when using it.