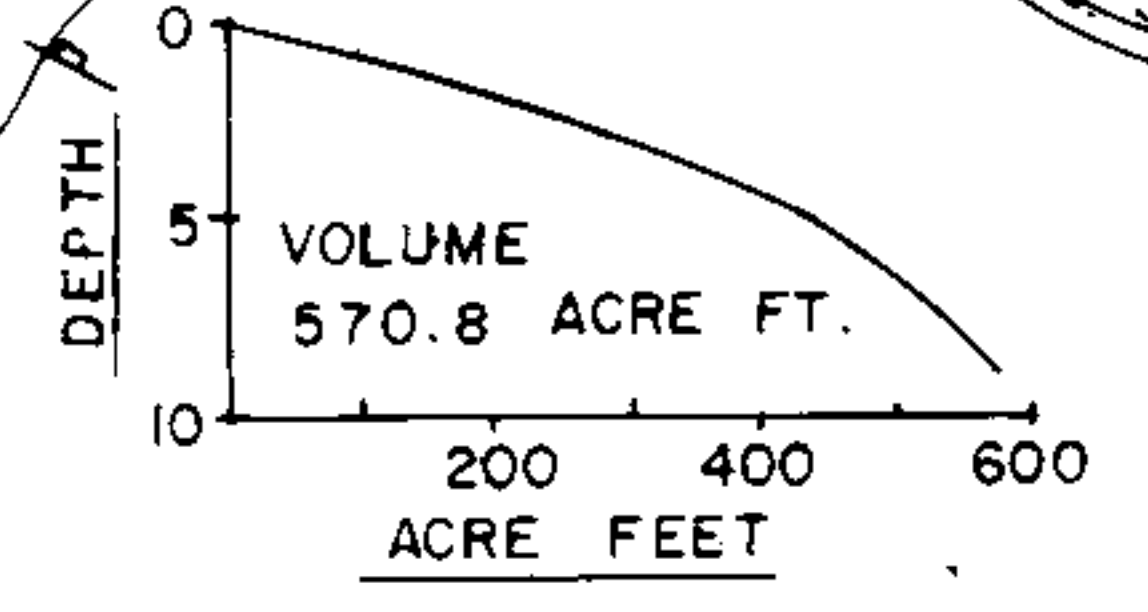
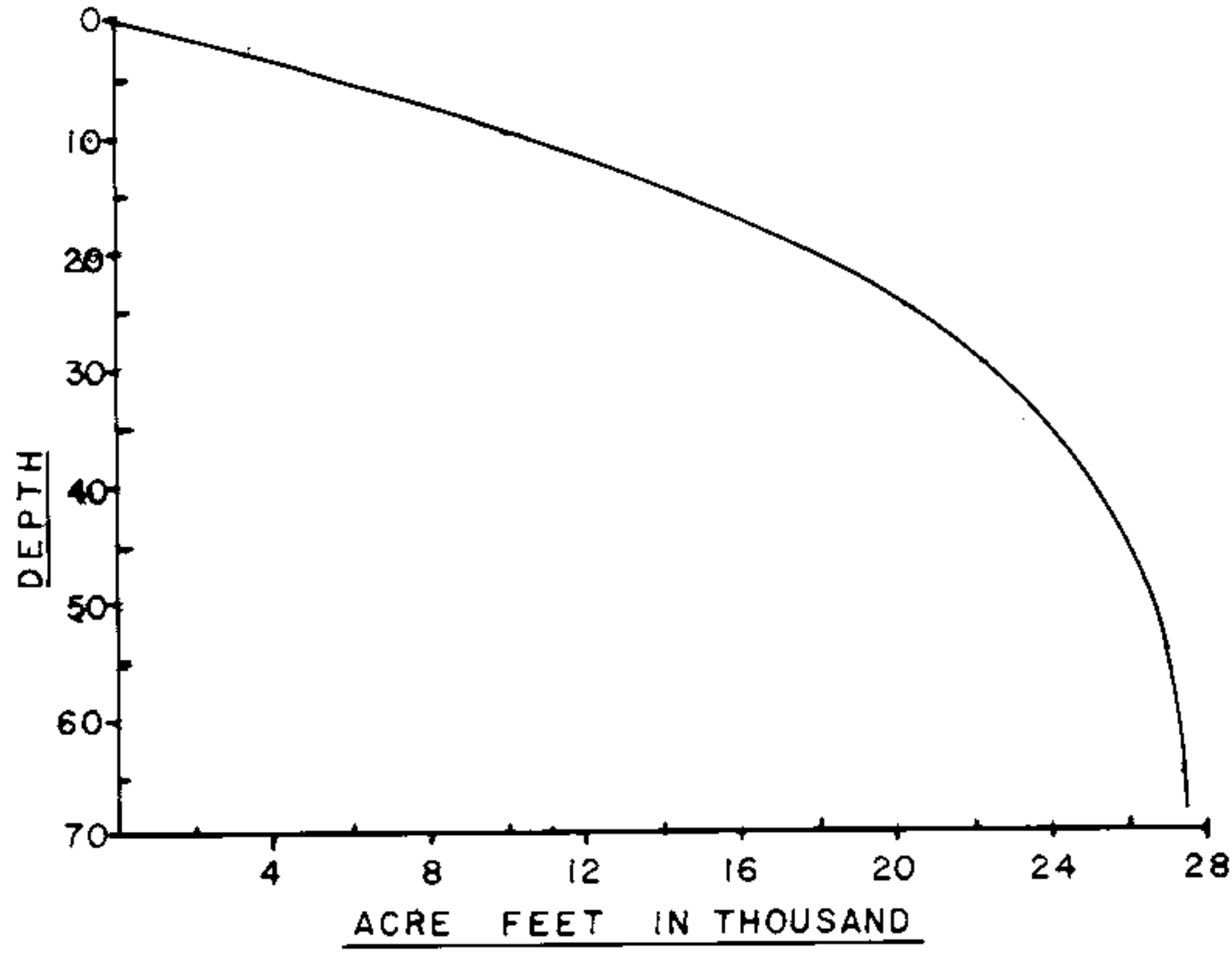
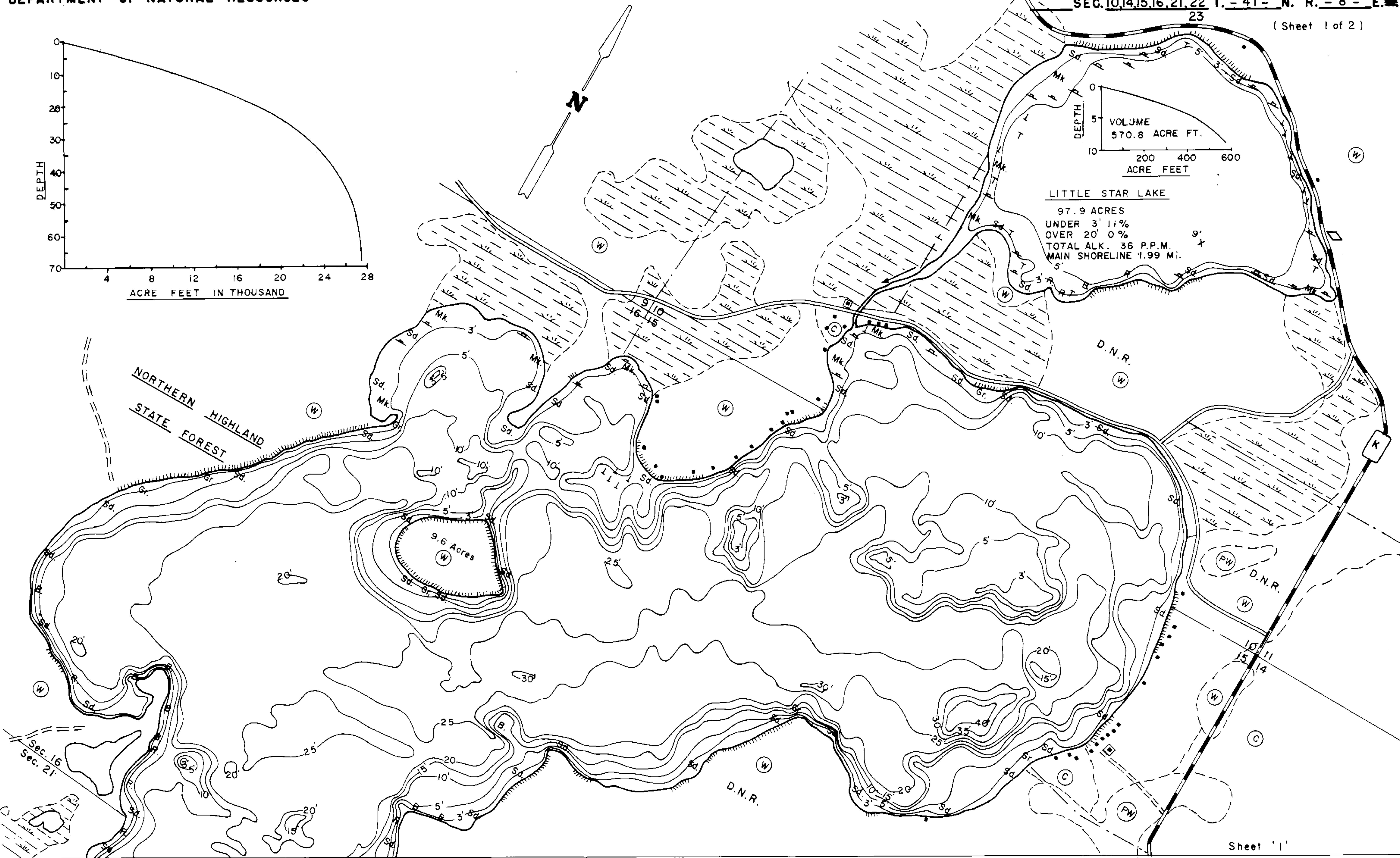


LAKE SURVEY MAP



LITTLE STAR LAKE
97.9 ACRES
UNDER 3' 11%
OVER 20' 0%
TOTAL ALK. 36 P.P.M.
MAIN SHORELINE 1.99 MI.



EQUIPMENT RECORDING SONAR MAPPED OCTOBER 1976

- | TOPOGRAPHIC SYMBOLS | | LAKE BOTTOM SYMBOLS | |
|-----------------------|-----------------------------|---------------------|-----------------------------|
| (B) Brush | Steep slope | P. Peat | B Boulders |
| (PW) Partially wooded | --- Indefinite shoreline | Mk. Muck | ⊙ Stumps & Snags |
| (W) Wooded | ⊞ Marsh | C. Clay | ⊙ Rock danger to navigation |
| (C) Cleared | ⊞ Spring | M. Marl | T Submergent vegetation |
| (P) Pastured | --- Intermittent stream | Sd. Sand | ⊥ Emergent vegetation |
| (A) Agricultural | --- Permanent inlet | Sl. Silt | ⊞ Floating vegetation |
| B.M. Bench Mark | --- Permanent outlet | Gr. Gravel | ⊞ Brush shelters |
| ■ Dwelling | ⊥ Dam | R. Rubble | |
| ■ Resort | --- D.N.R. State owned land | Br. Bedrock | |
| ■ Camp | | | |

SPECIES OF FISH	Abundance		
	Abundant	Common	Present
Muskie		X	
N. Pike		X	X
Walleye		X	X
L.M. Bass		X	X
S.M. Bass		X	X
Panfish		X	
Trout			

WATER AREA 1,205.6 ACRES
 UNDER 3 FT. 7 %
 OVER 20 FT. 53 %
 MAX. DEPTH 68 FEET.
 TOTAL ALK. 32 P.P.M.
 VOLUME 27,469.3 ACRE FT.
 MAIN SHORELINE 10.97 MI.
 ISLAND SHORELINE .76 MI.

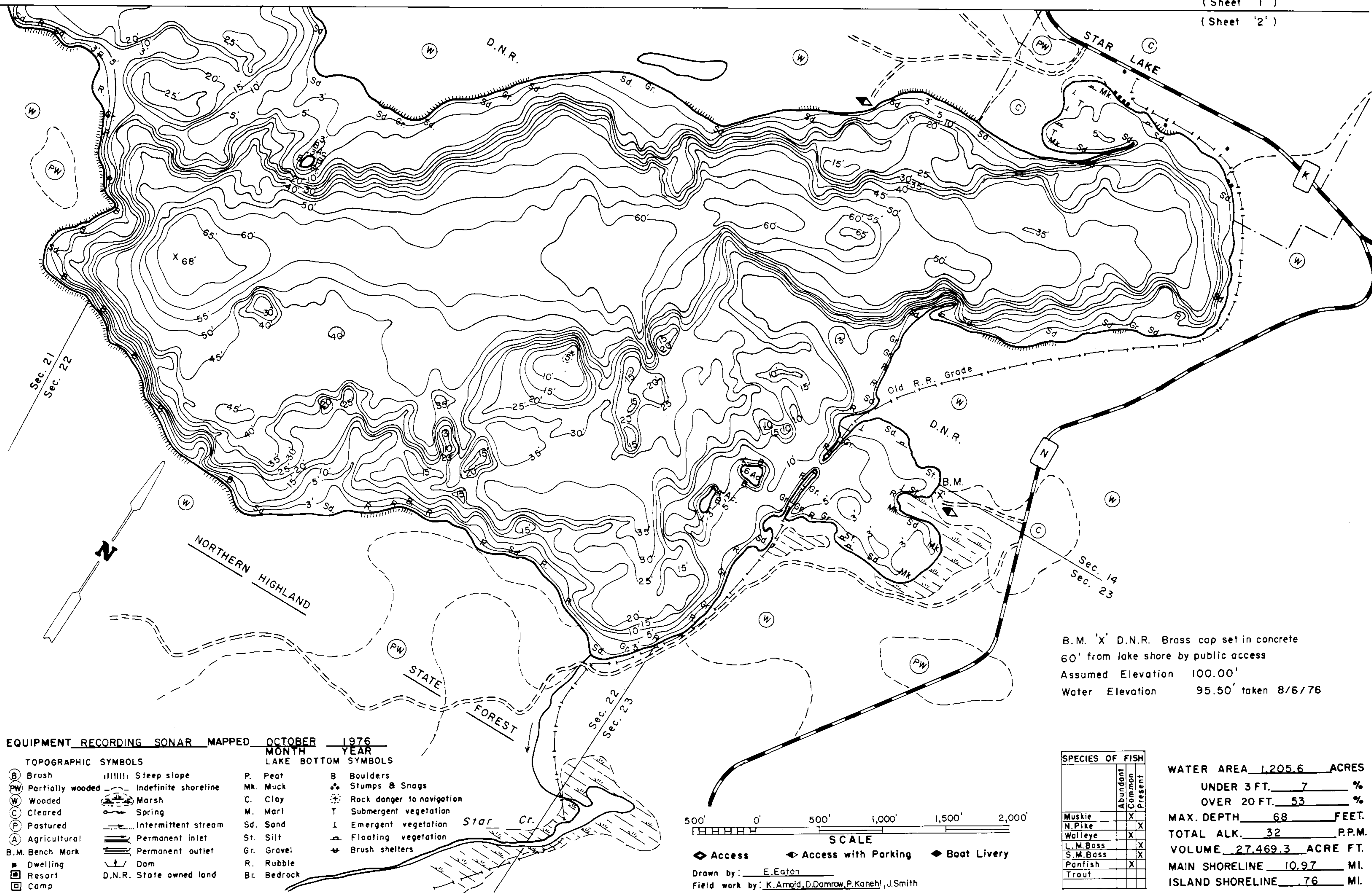


Access Access with Parking Boat Livery

Drawn by: E. Eaton
 Field work by: K. Arnold, D. Damrow, P. Kanehl, J. Smith

Sheet '1'
Sheet '2'

(Sheet '1')
(Sheet '2')



B.M. 'X' D.N.R. Brass cap set in concrete
60' from lake shore by public access
Assumed Elevation 100.00'
Water Elevation 95.50' taken 8/6/76

Source: Wisconsin Department of Natural Resources 608-266-2621
Star Lake - Vilas County, Wisconsin DNR Lake Map
Date – Oct 1976 - Historical Lake Map - Not for Navigation
A Public Document - Please Identify the Source when using it.