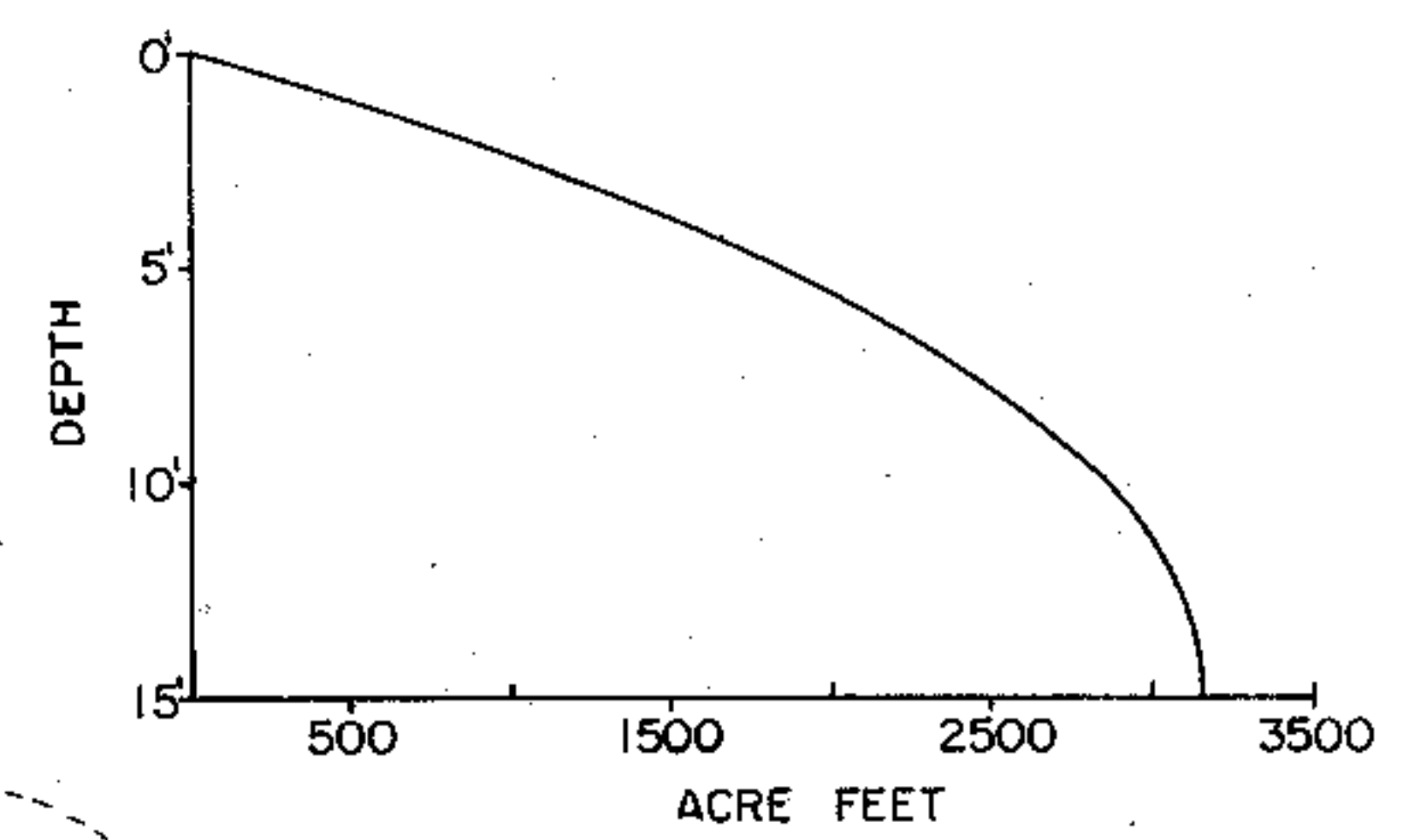
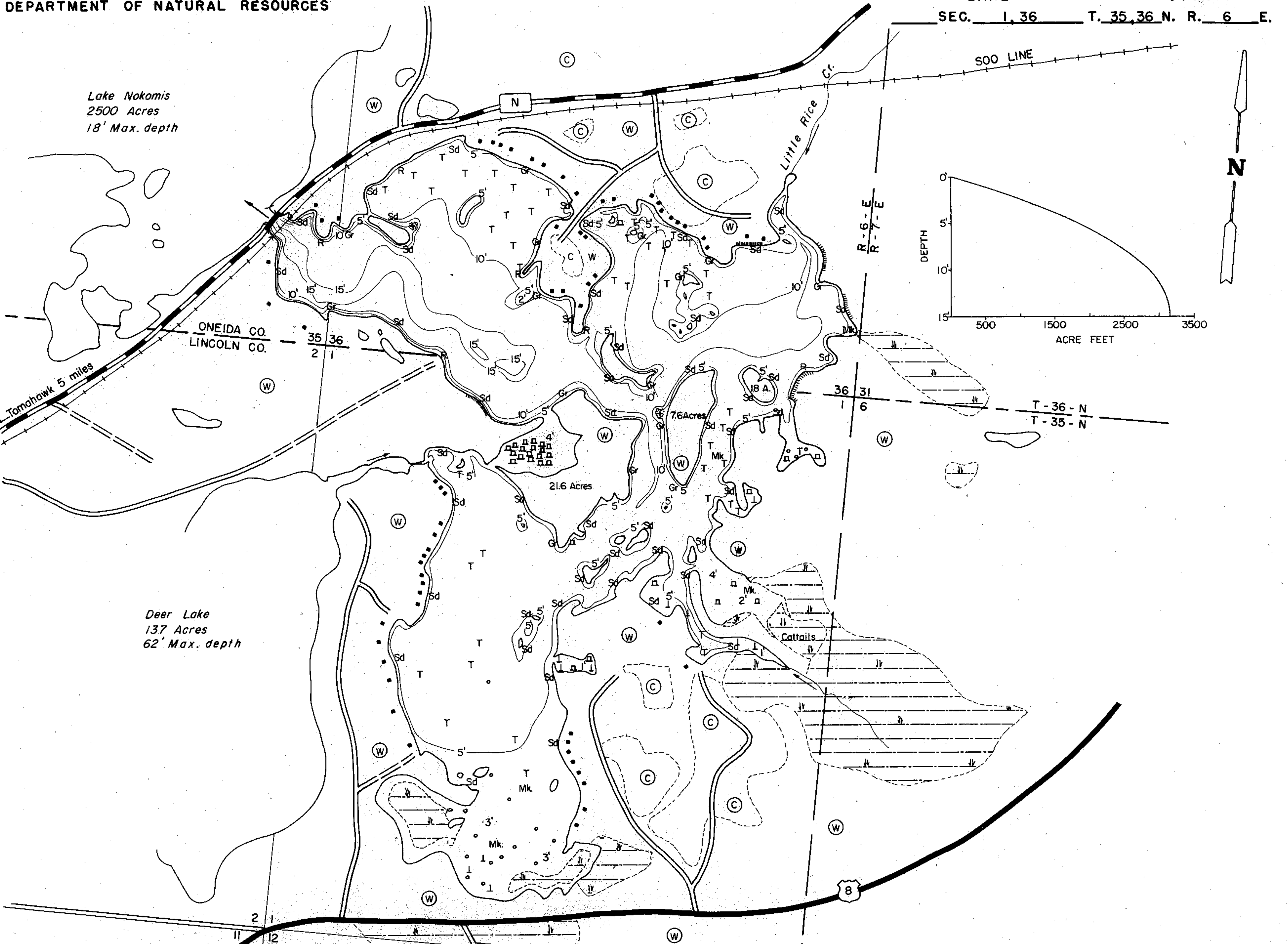


Lake Nokomis  
2500 Acres  
18' Max. depth

Deer Lake  
137 Acres  
62' Max. depth




EQUIPMENT RECORDING SONAR MAPPED

MONTH JULY YEAR 1971

LAKE BOTTOM SYMBOLS

- TOPOGRAPHIC SYMBOLS
- (B) Brush
  - (PW) Partially wooded
  - (W) Wooded
  - (C) Cleared
  - (P) Pastured
  - (A) Agricultural
  - B.M. Bench Mark
  - Dwelling
  - Resort
  - ⊠ Camp
  - ||||| Steep slope
  - - - Indefinite shoreline
  - Marsh
  - Spring
  - Intermittent stream
  - Permanent inlet
  - Permanent outlet
  - Dam
  - D.N.R. State owned land

- P. Peat
- Mk. Muck
- C. Clay
- M. Marl
- Sd. Sand
- St. Silt
- Gr. Gravel
- R. Rubble
- Br. Bedrock
- B Boulders
- Stumps & Snags
- Rock danger to navigation
- T Submergent vegetation
- Emergent vegetation
- Floating vegetation
- Brush shelters



SCALE

- ◆ Access
- ◆ Access with Parking
- ◆ Boat Livery

Drawn by: C. Holt  
Field work by: J. Smith

SPECIES OF FISH	Abundance		
	Abundant	Common	Present
Muskie		X	
N. Pike	X	X	
Walleye	X	X	
L. M. Bass		X	
S. M. Bass		X	
Panfish		X	
Trout			

WATER AREA 41.3 ACRES  
 UNDER 3 FT. 23 %  
 OVER 20 FT. 0 %  
 MAX. DEPTH 15 FEET.  
 TOTAL ALK. 30 P.P.M.  
 VOLUME 3163.5 ACRE FT.  
 SHORELINE 8.92 MILES  
 SHORELINE 12.52 MILES WITH IS.

Source: Wisconsin Department of Natural Resources 608-266-2621  
Bridge Lake – Lincoln - Oneida Counties, Wisconsin DNR Lake Map  
Date – Jul 1971 - Historical Lake Map - Not for Navigation  
A Public Document - Please Identify the Source when using it.