

26
35 36

B.M. 1681-A, is a brass cap stamped Dept. Nat. Resources set in concrete post located 45' W. of centerline of road, 13' S. of centerline of public access, 54' E. of lake, 40' S. of B.M. 1681-B, on E. side of lake.

Assumed elev. 100.00'
Water level 92.02'
Reading taken 10/9/72

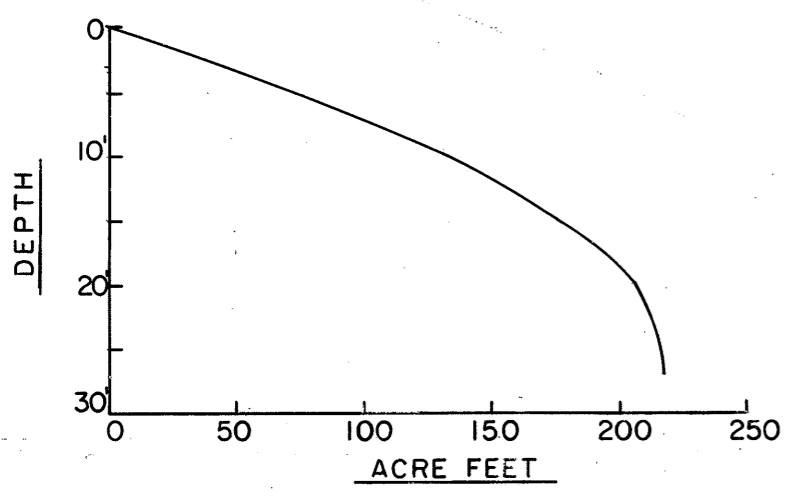
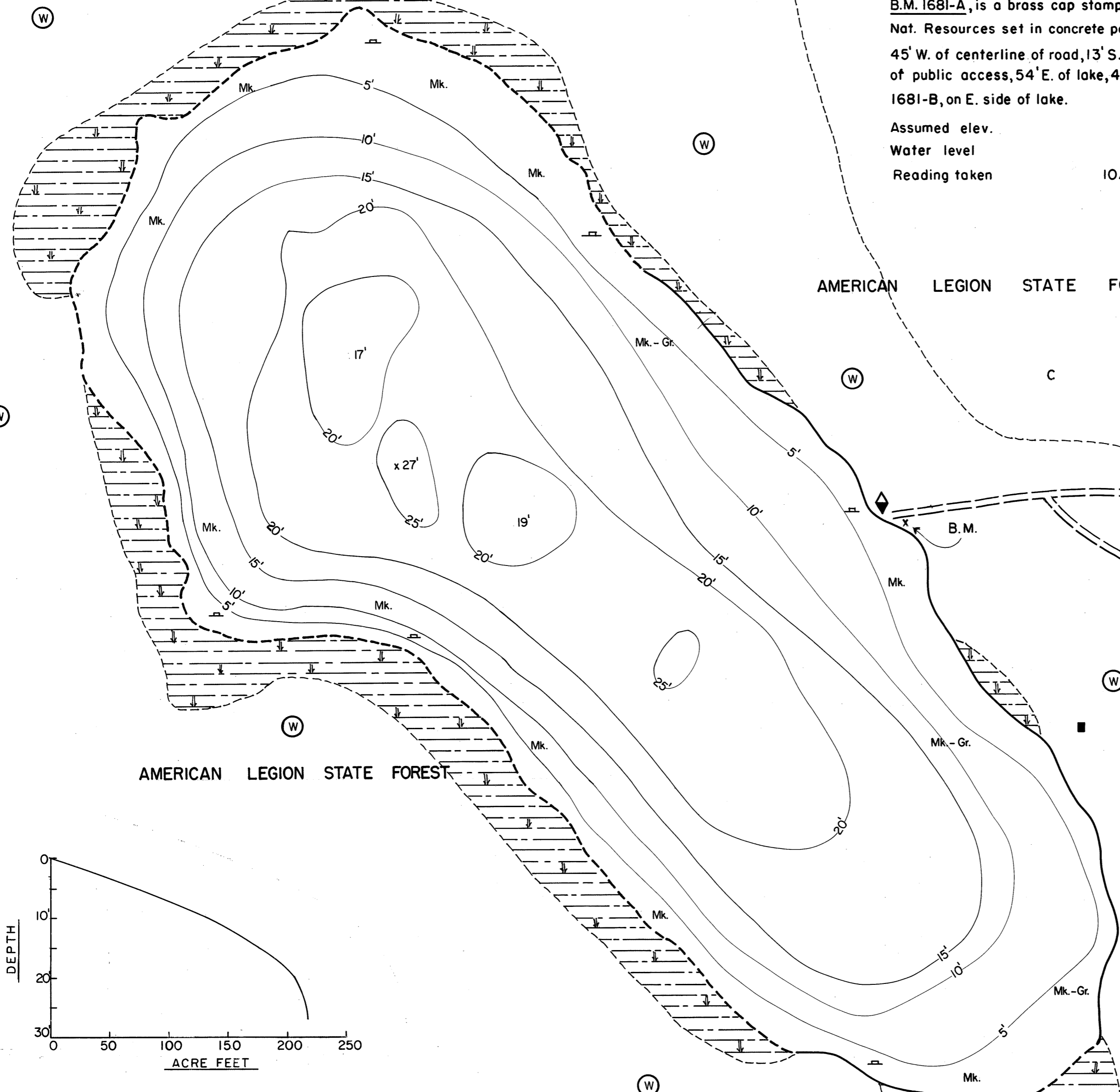
Lake Tomahawk 5 miles

AMERICAN LEGION STATE FOREST

C

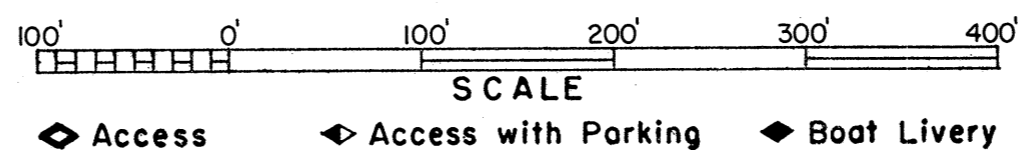
B.M.

AMERICAN LEGION STATE FOREST



EQUIPMENT RECORDING SONAR MAPPED AUGUST 1968
MONTH YEAR

- | TOPOGRAPHIC SYMBOLS | | LAKE BOTTOM SYMBOLS | |
|-----------------------|----------------------------|---------------------|-----------------------------|
| (B) Brush | Steep slope | P. Peat | B Boulders |
| (PW) Partially wooded | - - - Indefinite shoreline | Mk. Muck | o Stumps & Snags |
| (W) Wooded | Marsh | C. Clay | ⋯ Rock danger to navigation |
| (C) Cleared | o Spring | M. Marl | T Submergent vegetation |
| (P) Pastured | - - - Intermittent stream | Sd. Sand | ⊥ Emergent vegetation |
| (A) Agricultural | ==== Permanent inlet | St. Silt | ⊥ Floating vegetation |
| B.M. Bench Mark | ==== Permanent outlet | Gr. Gravel | ⊥ Brush shelters |
| ■ Dwelling | ⊥ Dam | R. Rubble | |
| ■ Resort | D.N.R. State owned land | Br. Bedrock | |
| □ Camp | | | |



Access Access with Parking Boat Livery
Drawn by: R.A. Burnkrant
Field work by: P. Michelson, J. Smith

SPECIES OF FISH	ABUNDANCE		
	Abundant	Common	Present
Muskie			
N. Pike			
Walleye			
L.M. Bass			X
S.M. Bass			
Panfish	X		
Trout			

WATER AREA 16.0 ACRES
UNDER 3 FT. 4 %
OVER 20 FT. 25 %
MAX. DEPTH 27 FEET.
TOTAL ALK. 4 P.P.M.
VOLUME 216.0 ACRE FT.
SHORELINE .69 MILES

Source: Wisconsin Department of Natural Resources 608-266-2621
UnNamed Lake T38N R7E S35– Oneida County, Wisconsin DNR Lake Map
Date – Aug 1968 - Historical Lake Map - Not for Navigation
A Public Document - Please Identify the Source when using it.