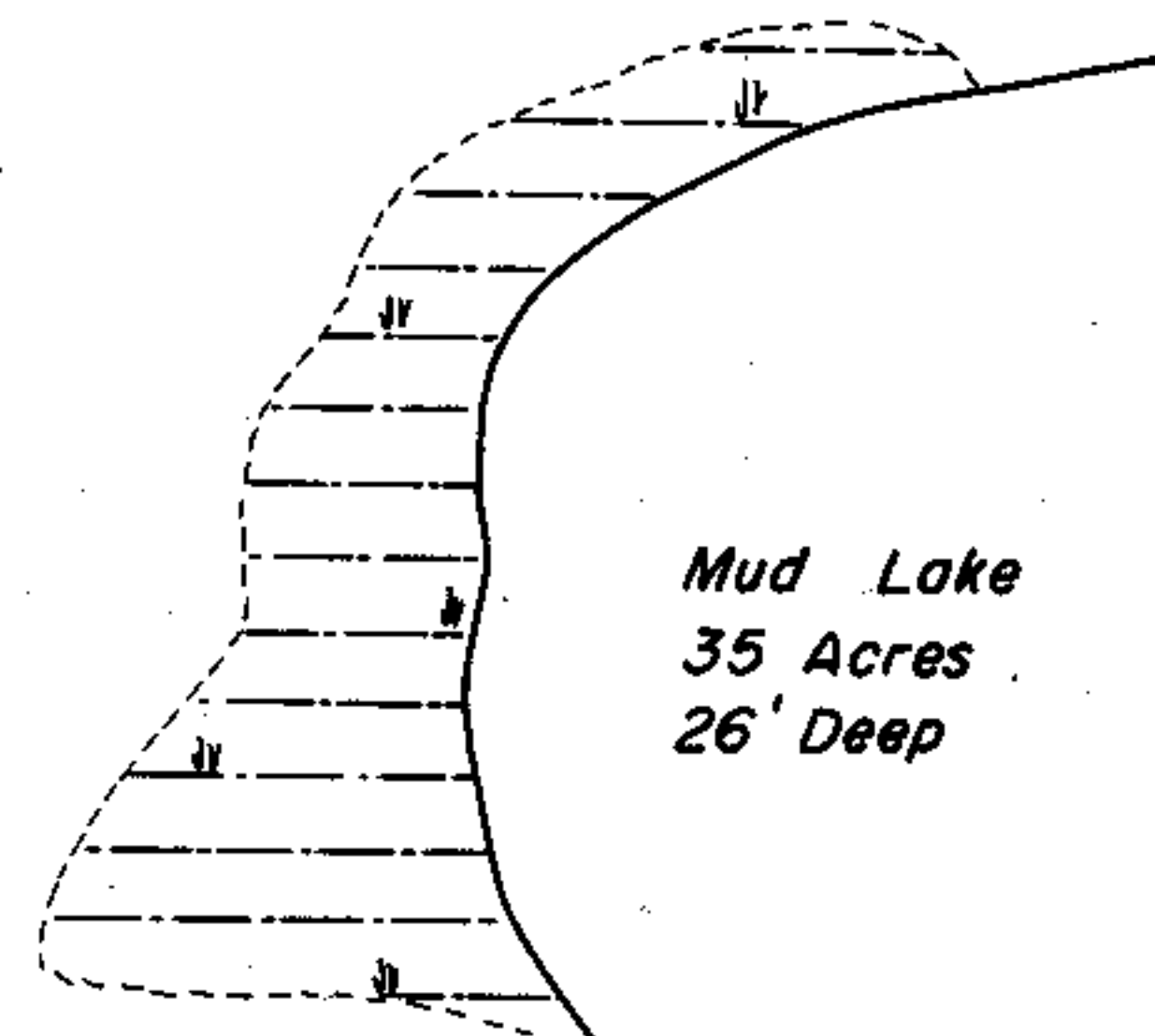
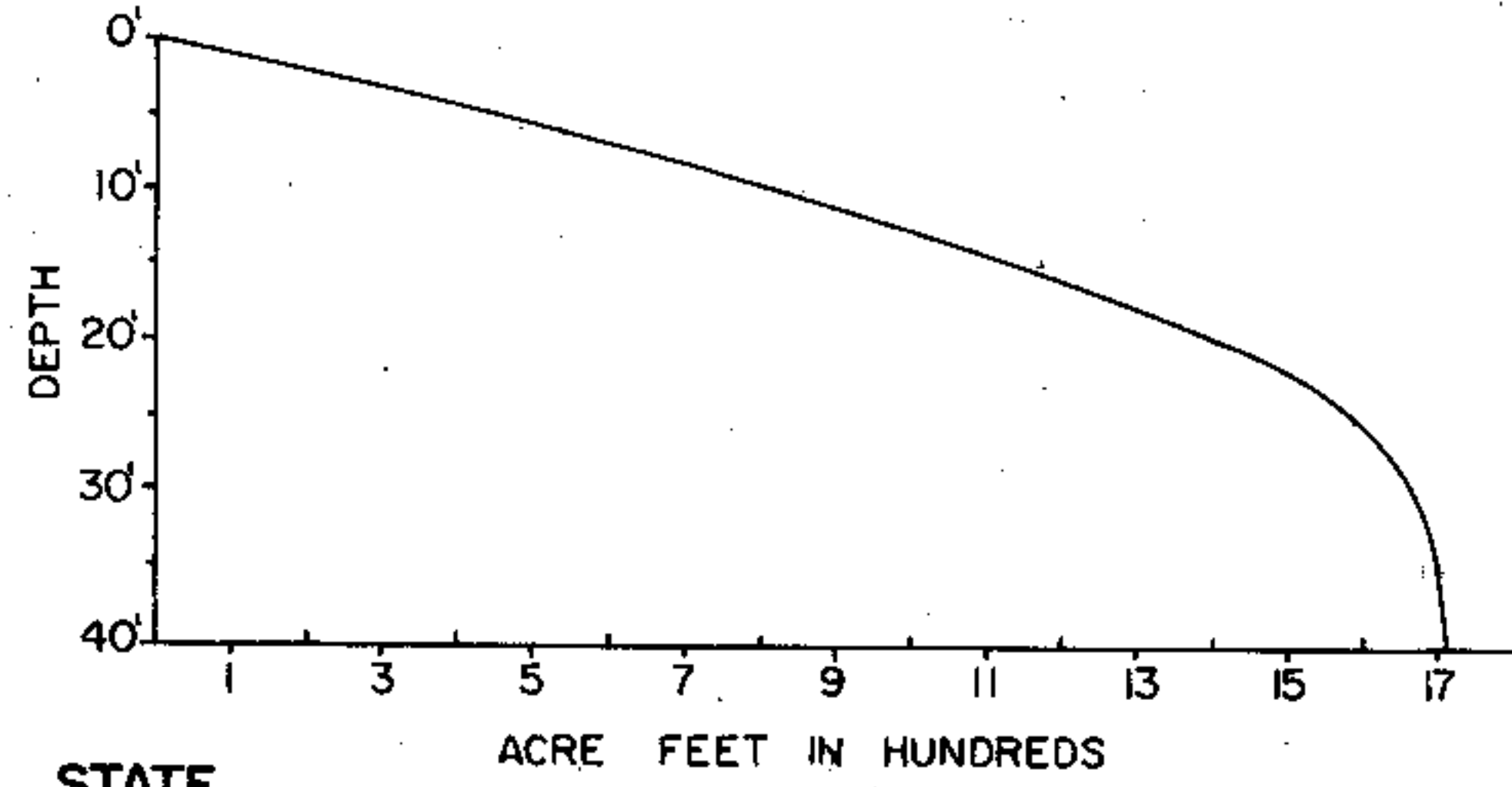
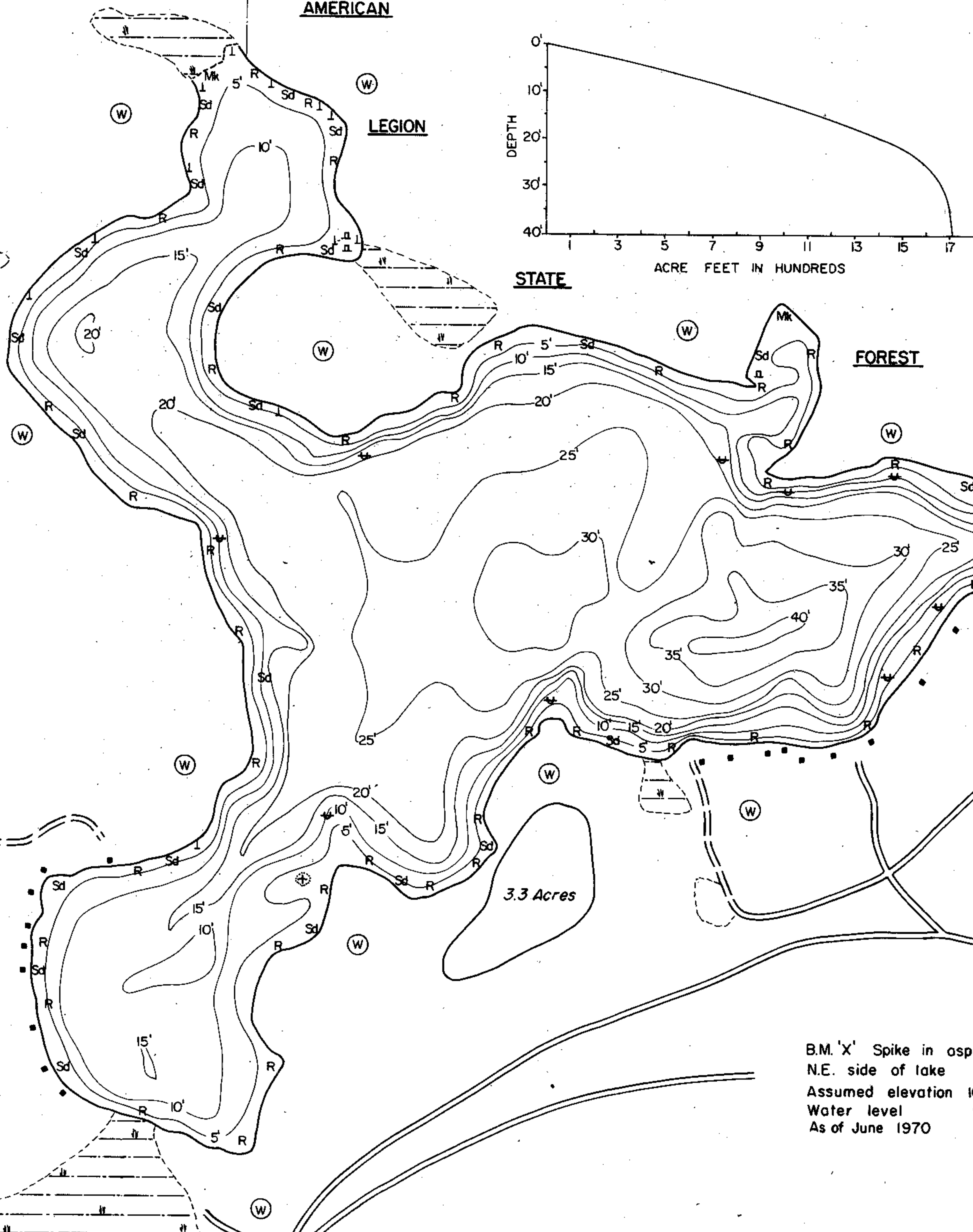




Sec. 12
R-6-E
R-7-E
Hazelhurst 5 Miles



STATE

FOREST

3.3 Acres

B.M. 'X' Spike in aspen tree on
N.E. side of lake
Assumed elevation 100.00'
Water level 97.95'
As of June 1970

EQUIPMENT RECORDING SONAR MAPPED JUNE 1970
MONTH YEAR
LAKE BOTTOM SYMBOLS

- TOPOGRAPHIC SYMBOLS**
- (B) Brush
 - (PW) Partially wooded
 - (W) Wooded
 - (C) Cleared
 - (P) Pastured
 - (A) Agricultural
 - B.M. Bench Mark
 - Dwelling
 - Resort
 - Camp
 - ||||| Steep slope
 - - - Indefinite shoreline
 - Marsh
 - Spring
 - Intermittent stream
 - Permanent inlet
 - Permanent outlet
 - Dam
 - D.N.R. State owned land

- P. Peat
- Mk. Muck
- C. Clay
- M. Marl
- Sd. Sand
- St. Silt
- Gr. Gravel
- R. Rubble
- Br. Bedrock
- B Boulders
- o Stumps & Snags
- Rock danger to navigation
- T Submergent vegetation
- Emergent vegetation
- Floating vegetation
- Brush shelters



Access Access with Parking Boat Livery

Drawn by: C. Holt
Field work by: R. Crocker, J. Smith

SPECIES OF FISH	Abundance		
	Abundant	Common	Present
Muskie			
N. Pike			
Walleye	X		
L.M. Bass			X
S.M. Bass			X
Panfish	X		
Trout			

WATER AREA 98.7 ACRES
UNDER 3 FT. 8 %
OVER 20 FT. 44 %
MAX. DEPTH 40 FEET.
TOTAL ALK. 5 P.P.M.
VOLUME 1710 ACRE FT.
SHORELINE 2.76 MILES

Source: Wisconsin Department of Natural Resources 608-266-2621
Bird Lake – Oneida County, Wisconsin DNR Lake Map
Date – Jun 1970 - Historical Lake Map - Not for Navigation
A Public Document - Please Identify the Source when using it.