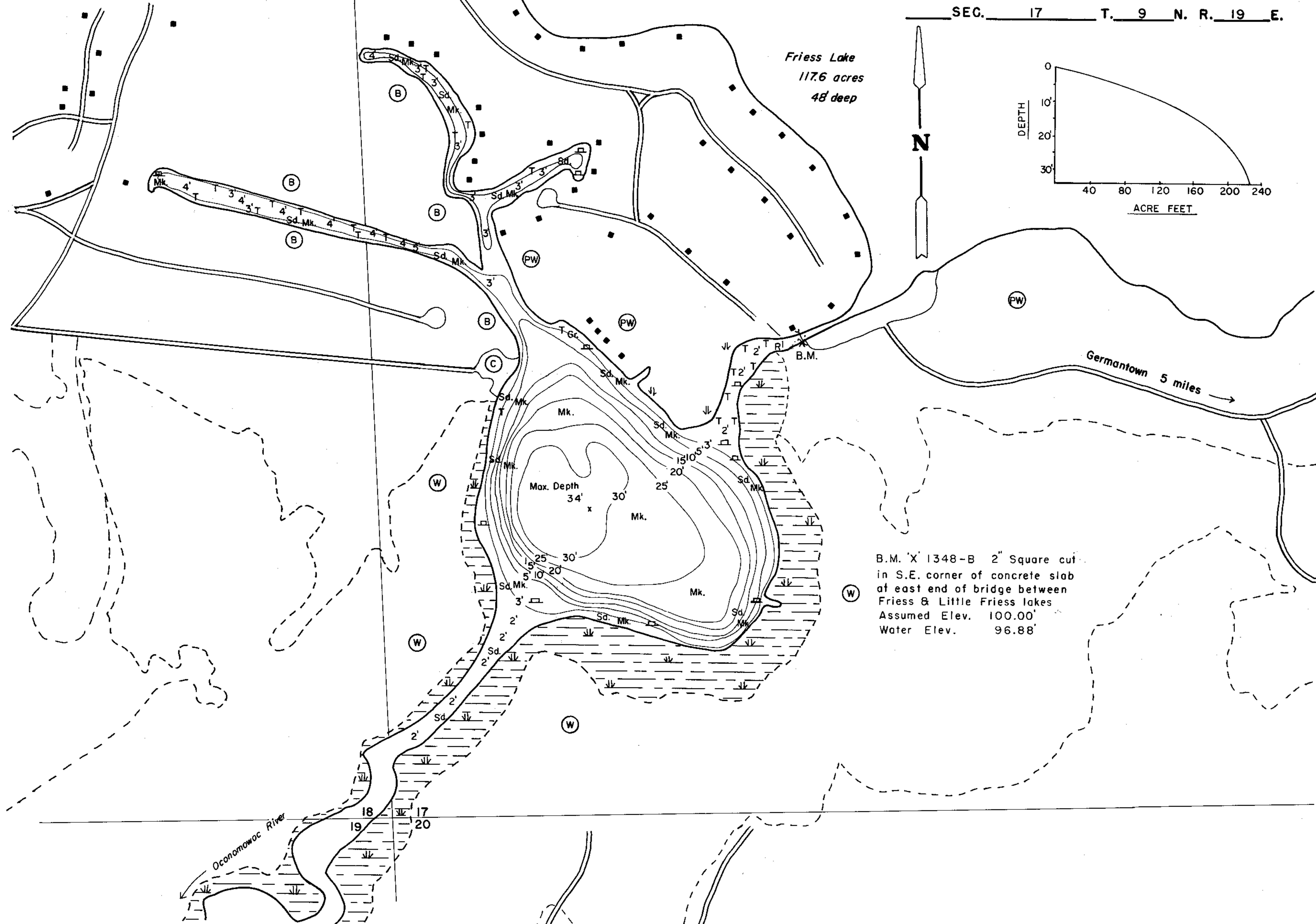
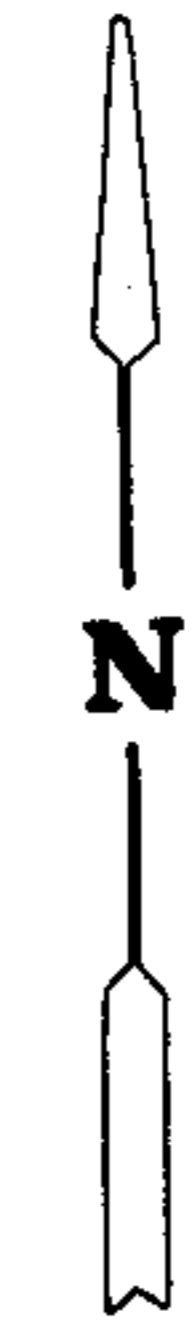
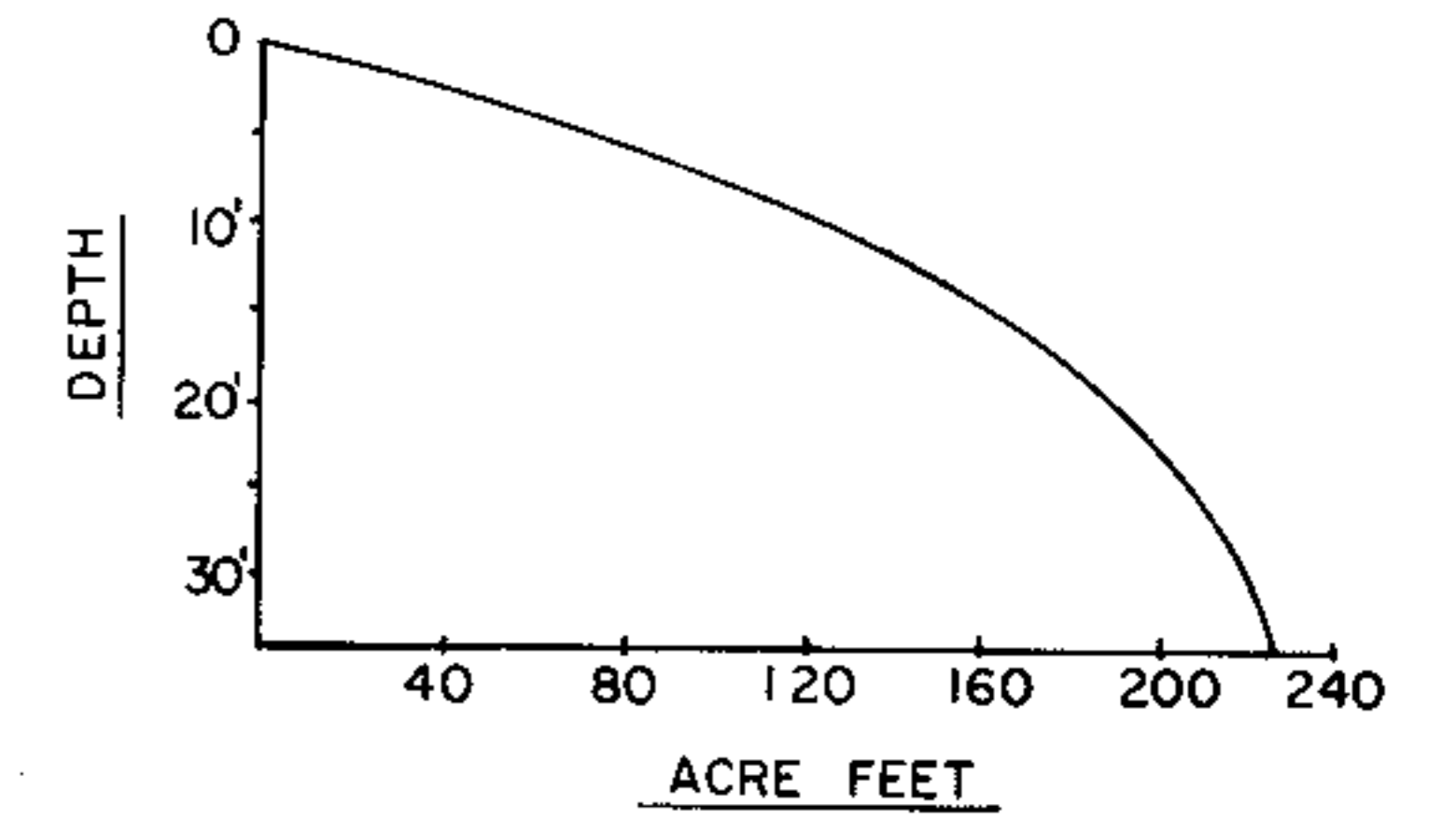


Friess Lake  
117.6 acres  
48' deep



B.M. 'X' 1348-B 2" Square cut  
in S.E. corner of concrete slab  
at east end of bridge between  
Friess & Little Friess lakes  
Assumed Elev. 100.00'  
Water Elev. 96.88'

EQUIPMENT RECORDING SONAR MAPPED JUNE 1970

- TOPOGRAPHIC SYMBOLS
- (B) Brush
  - (PW) Partially wooded
  - (W) Wooded
  - (C) Cleared
  - (P) Pastured
  - (A) Agricultural
  - B.M. Bench Mark
  - Dwelling
  - Resort
  - Camp

- LAKE BOTTOM SYMBOLS
- P. Peat
  - Mk. Muck
  - C. Clay
  - M. Marl
  - Sd. Sand
  - St. Silt
  - Gr. Gravel
  - R. Rubble
  - Br. Bedrock
  - ||||| Steep slope
  - - - Indefinite shoreline
  - Marsh
  - Spring
  - Intermittent stream
  - Permanent inlet
  - Permanent outlet
  - Dam
  - D.N.R. State owned land
  - B Boulders
  - Stumps & Snags
  - Rock danger to navigation
  - T Submergent vegetation
  - Emergent vegetation
  - Floating vegetation
  - Brush shelters



Access Access with Parking Boat Livery

Drawn by: T. Ginder  
Field work by: M.J. Gappa & J. Bakken

SPECIES OF FISH	Abundance		
	Abundant	Common	Present
Muskie			
N. Pike			X
Walleye			X
L.M. Bass		X	
S.M. Bass			
Panfish	X		
Trout			
Carp	X		

WATER AREA 14.7 ACRES  
UNDER 3 FT. 13 %  
OVER 20 FT. 42 %  
MAX. DEPTH 34 FEET.  
TOTAL ALK. 240 P.P.M.  
VOLUME 234.5 ACRE FT.  
SHORELINE 1.56 MILES

Source: Wisconsin Department of Natural Resources 608-266-2621  
Little Friess Lake – Washington County, Wisconsin DNR Lake Map  
Date – Jun 1970 - Historical Lake Map - Not for Navigation  
A Public Document - Please Identify the Source when using it.