


LAKE SURVEY MAP

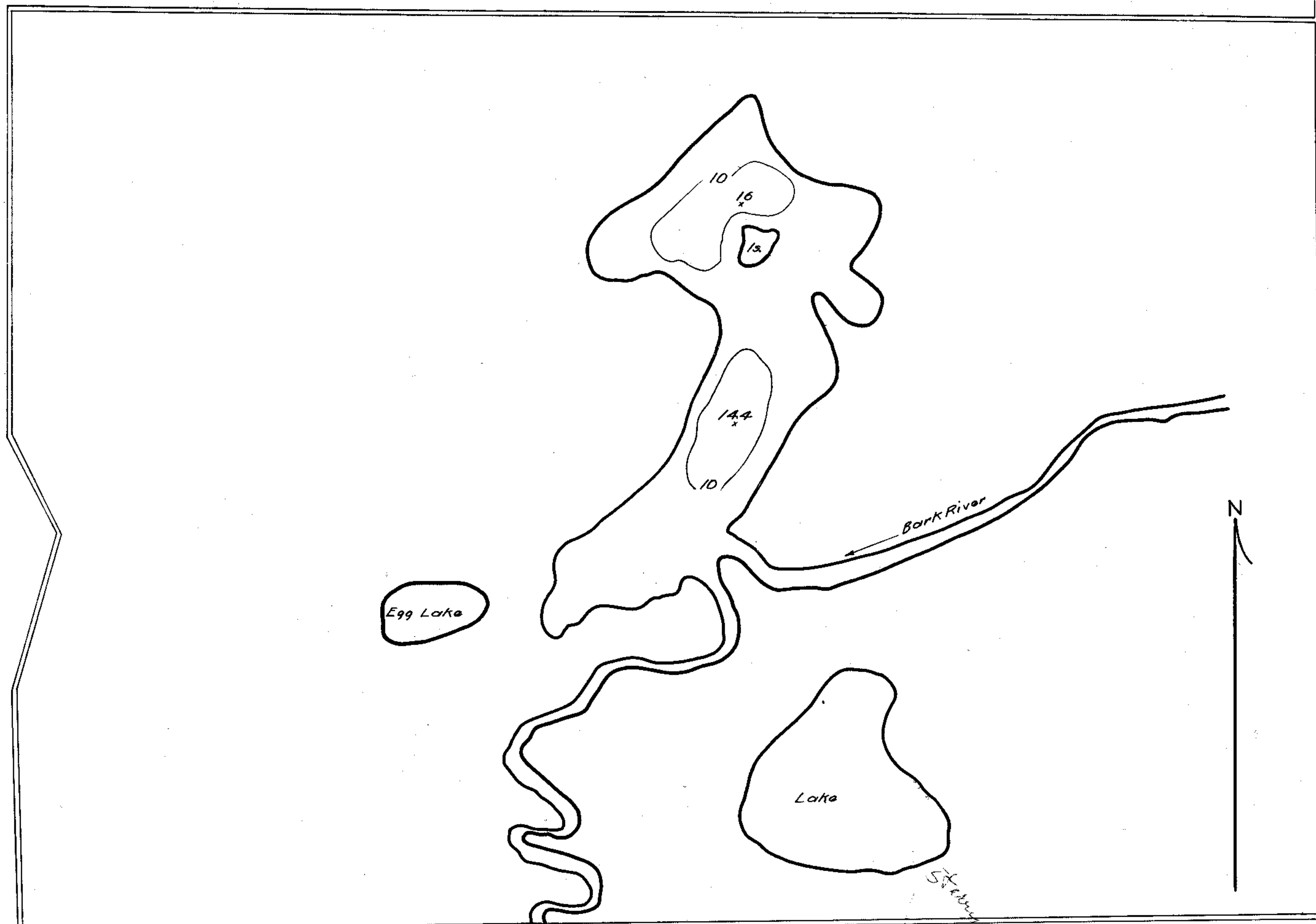
WISCONSIN CONSERVATION DEPARTMENT
 BIOLOGY DIVISION
 LAKE AND STREAM IMPROVEMENT SECTION

LAKE CROOKED
 SECTION 23
 TOWNSHIP 7 N
 RANGE 17 E
 TOWN OF GENESEE
 COUNTY WAUKESHA

FORM FI-117

 School




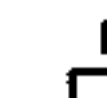

 Hotel



AREA ACRES 31.7
 TOTAL SHORELINE 1.5 MI.
 MAX. DEPTH 16 FT.

DATE 1898
 COMPILED BY _____
 TRACED BY W.T.Z. W.P.A.
 SOURCE OF INFORMATION _____
WISCONSIN GEOLOGICAL & NATURAL HISTORY SURVEY
 SOUNDINGS 53
 DATES OF MAP REVISION _____
OCT. 2 1941
 WORK AGENCY _____

SCALE 1 INCH EQUALS 528 FT.


- LEGEND
-  WEED BEDS
 -  ROCKY SHOALS
 - SD. SAND
 - CL. CLAY
 - GR. GRAVEL
 - MK. MUCK
 -  DWELLING
 -  ABANDONED DWELLING
 -  RESORT

*Chas Reid
 W.P.S.
 E.M.H.
 11/1/41*

Source: Wisconsin Department of Natural Resources 608-266-2621
Crooked Lake – Waukesha County, Wisconsin DNR Lake Map
Date – 1898 - Historical Lake Map - Not for Navigation
A Public Document - Please Identify the Source when using it.