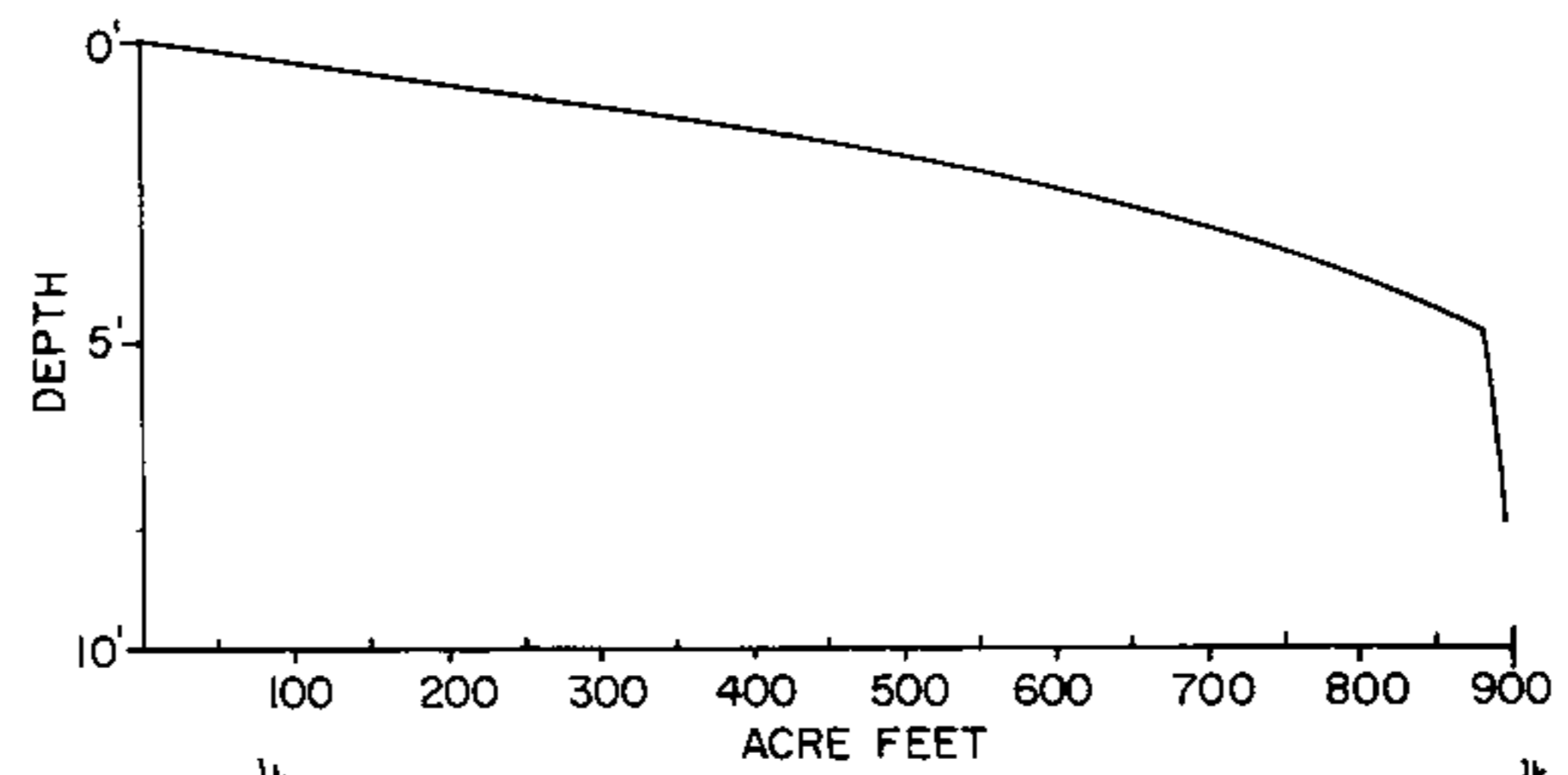
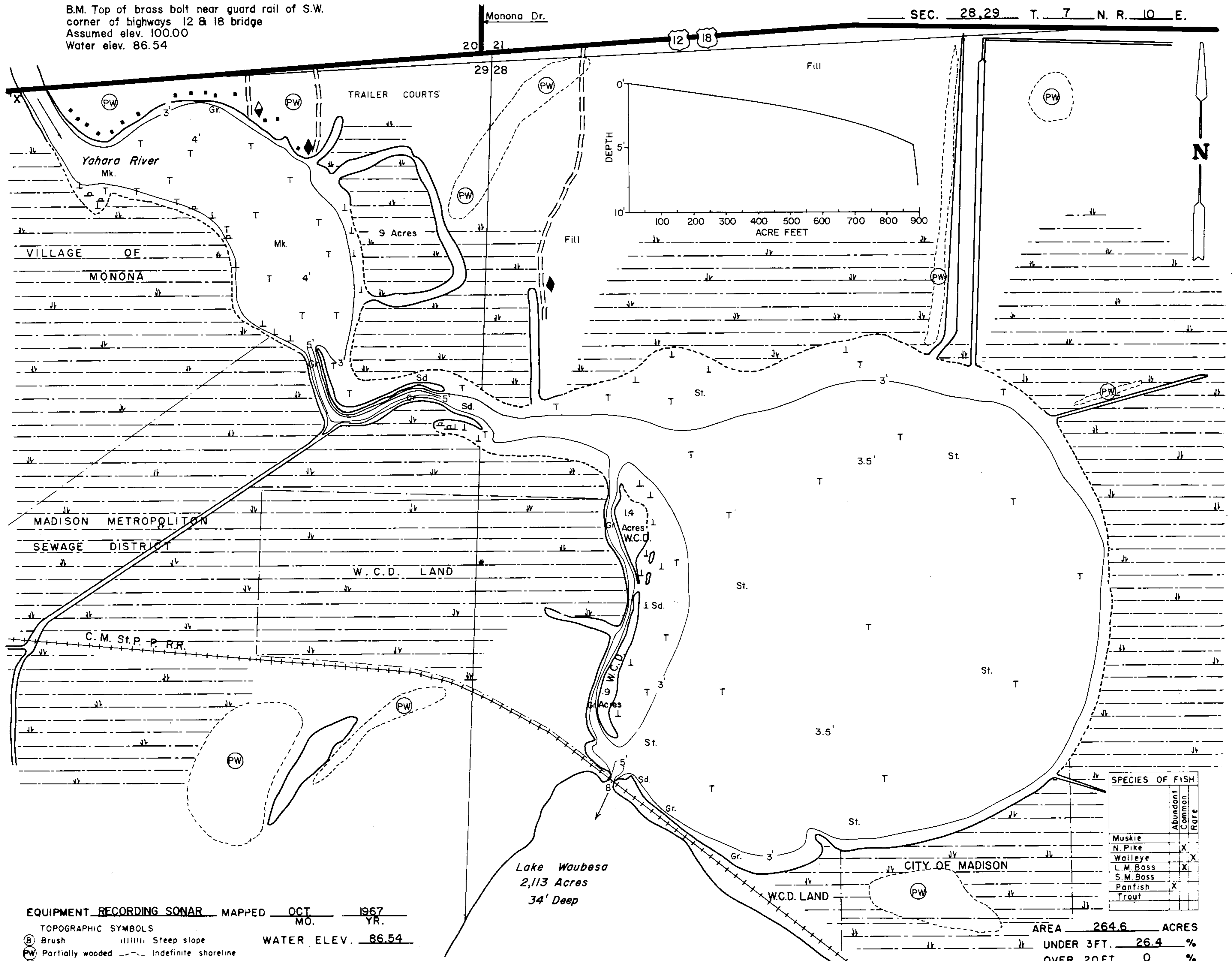


B.M. Top of brass bolt near guard rail of S.W. corner of highways 12 & 18 bridge  
Assumed elev. 100.00  
Water elev. 86.54



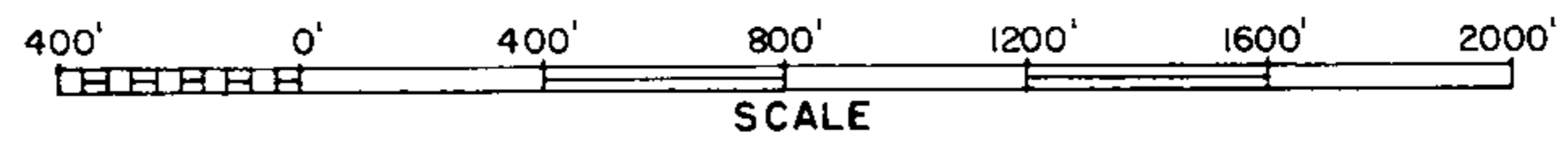
SPECIES OF FISH	Abundance		
	Abundant	Common	Rare
Muskie			
N. Pike		X	
Walleye		X	X
L.M. Bass		X	
S.M. Bass		X	
Panfish	X		
Trout			

EQUIPMENT RECORDING SONAR MAPPED OCT 1967  
MO. YR.

WATER ELEV. 86.54

- TOPOGRAPHIC SYMBOLS
- (B) Brush
  - (PW) Partially wooded
  - (W) Wooded
  - (C) Cleared
  - (P) Pastured
  - (A) Agricultural
  - B.M. Bench Mark
  - Dwelling
  - Resort
  - ||||| Steep slope
  - - - Indefinite shoreline
  - Marsh
  - Spring
  - Intermittent stream
  - Permanent inlet
  - Permanent outlet
  - Dam

- LAKE BOTTOM SYMBOLS
- P. Peat
  - Mk. Muck
  - C. Clay
  - M. Marl
  - Sd. Sand
  - St. Silt
  - Gr. Gravel & Stumps & Snags
  - R. Rubble
  - Br. Bedrock
  - T Submergent vegetation
  - ↓ Emergent vegetation
  - ⊕ Floating vegetation



Access Access with Parking Boat Livery  
Field work by: R. Piening, H. Schwenn Drawn by: C. Holt

AREA 264.6 ACRES  
UNDER 3FT. 26.4 %  
OVER 20FT. 0 %  
VOLUME 887.1 ACRE FT.  
TOTAL ALK. 189 P.P.M.  
SHORELINE 5.1 MILES  
MAX. DEPTH 8 FEET

Source: Wisconsin Department of Natural Resources 608-266-2621  
Upper Mud Lake – Dane County, Wisconsin DNR Lake Map  
Date – Oct 1967 - Historical Lake Map - Not for Navigation  
A Public Document - Please Identify the Source when using it.