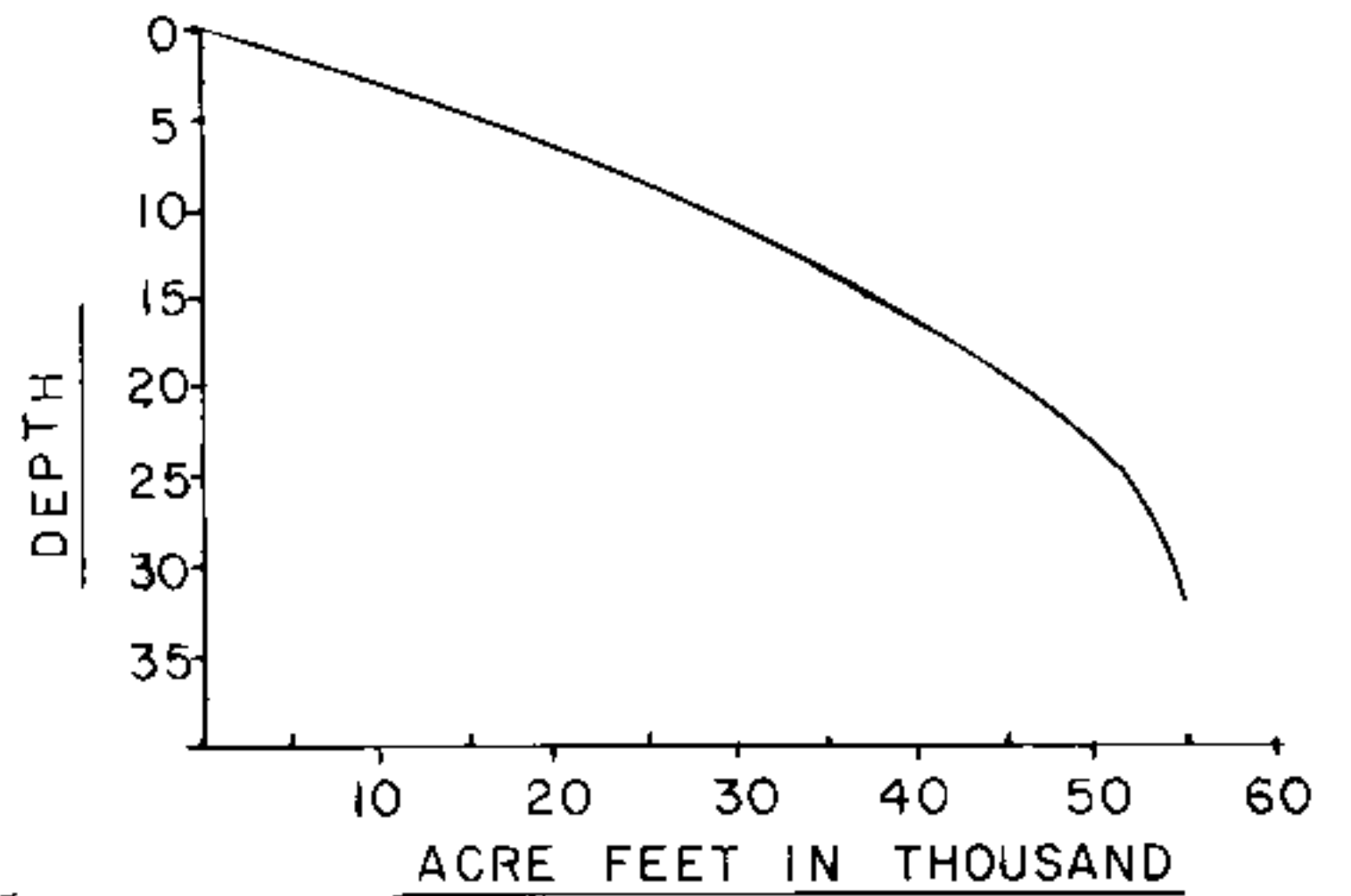
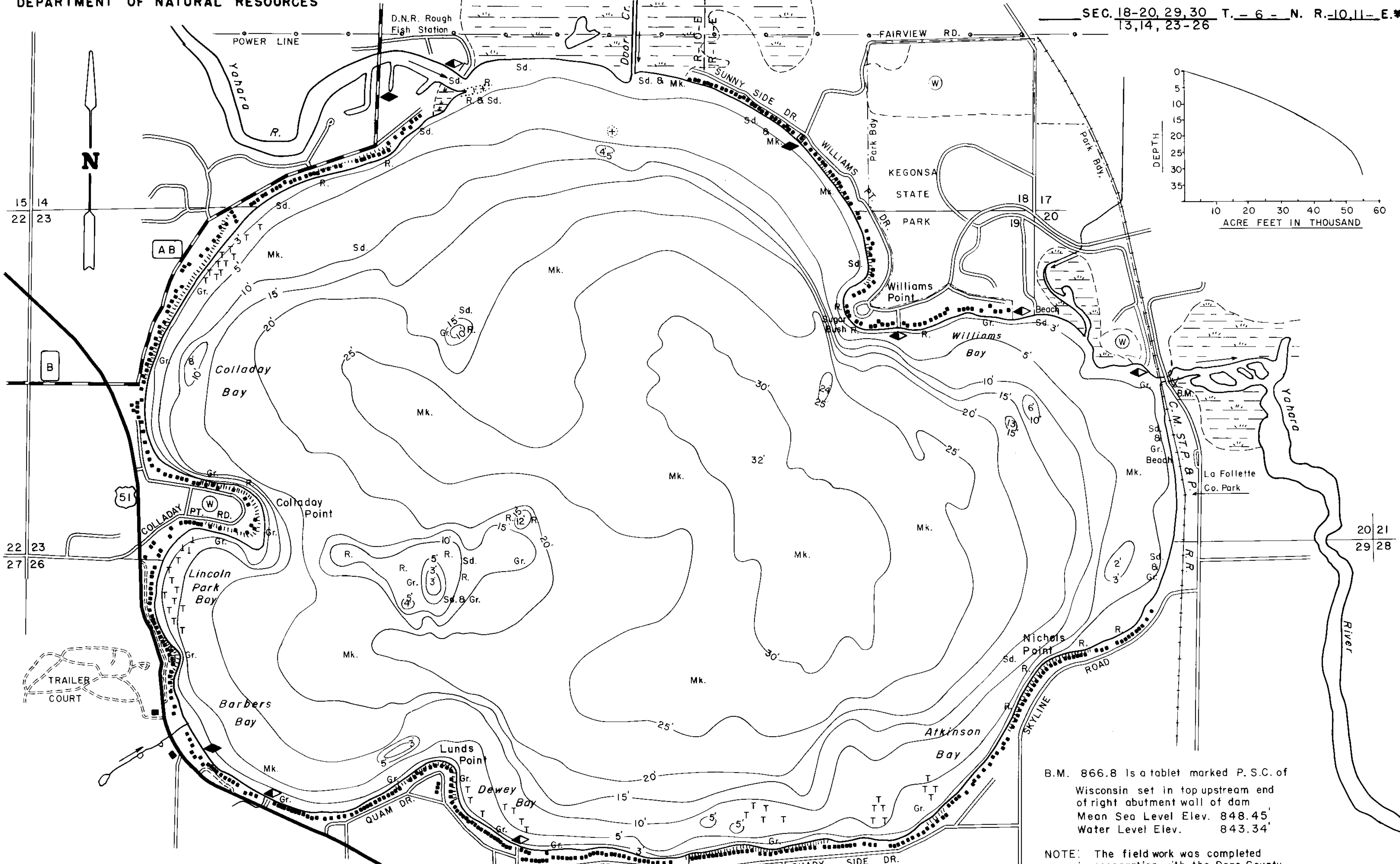


LAKE SURVEY MAP



EQUIPMENT RECORDING SONAR MAPPED AUGUST 1981

- TOPOGRAPHIC SYMBOLS
- B Brush
 - PW Partially wooded
 - W Wooded
 - C Cleared
 - P Pastured
 - A Agricultural
 - B.M. Bench Mark
 - Dwelling
 - Resort
 - Camp

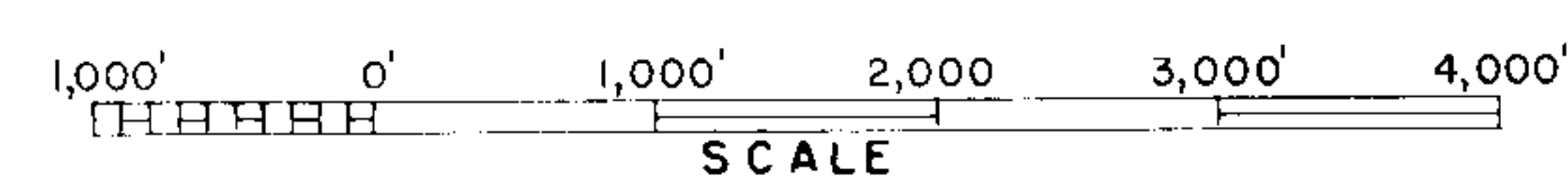
- LAKE BOTTOM SYMBOLS
- P. Peat
 - Mk. Muck
 - C. Clay
 - M. Marl
 - Sd. Sand
 - St. Silt
 - Gr. Gravel
 - R. Rubble
 - Br. Bedrock
 - B Boulders
 - Stumps & Snags
 - Rock danger to navigation
 - T Submergent vegetation
 - Emergent vegetation
 - Floating vegetation
 - Brush shelters

B.M. 866.8 is a tablet marked P.S.C. of Wisconsin set in top upstream end of right abutment wall of dam
Mean Sea Level Elev. 848.45'
Water Level Elev. 843.34'

NOTE: The field work was completed in cooperation with the Dane County Department of Public Works

SPECIES OF FISH	ABUNDANCE		
	Abundant	Common	Present
Muskie			
N. Pike	X		
Walleye		X	
L.M. Bass			X
S.M. Bass			X
Panfish	X		
Trout			

WATER AREA 3,209.0 ACRES
UNDER 3 FT. 5 %
OVER 20 FT. 45 %
MAX. DEPTH 32 FEET.
TOTAL ALK. 192 P.P.M.
VOLUME 54,728.6 ACRE FT.
MAIN SHORELINE 9.63 MI.
ISLAND SHORELINE MI.



Access Access with Parking Boat Livery
Drawn by: E. Eaton
Field work by: E. Brinsmade, J. Wesley, G. Nyenhuis

Source: Wisconsin Department of Natural Resources 608-266-2621
Kegonsa Lake – Dane County, Wisconsin DNR Lake Map
Date – Aug 1981 - Historical Lake Map - Not for Navigation
A Public Document - Please Identify the Source when using it.