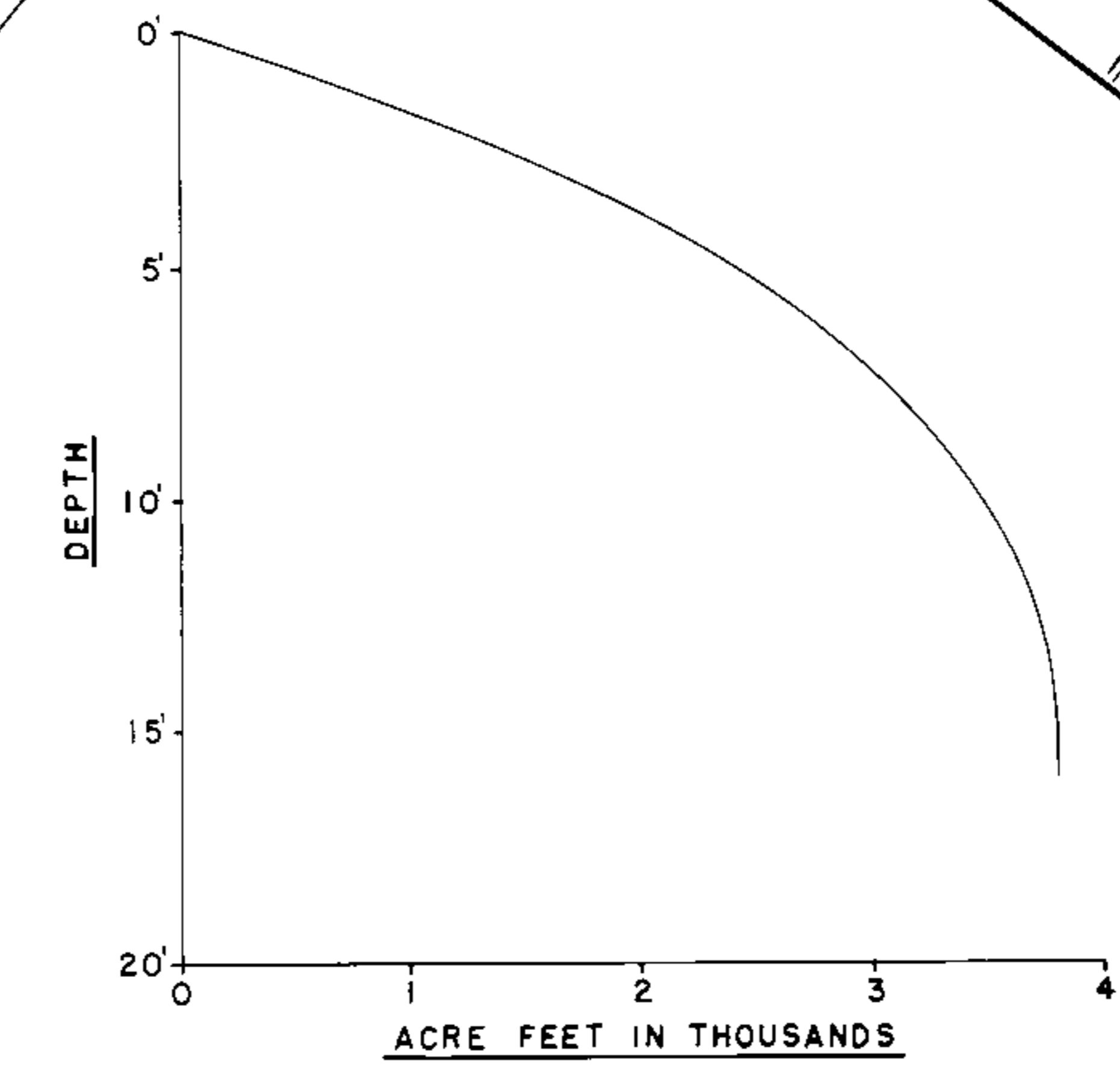
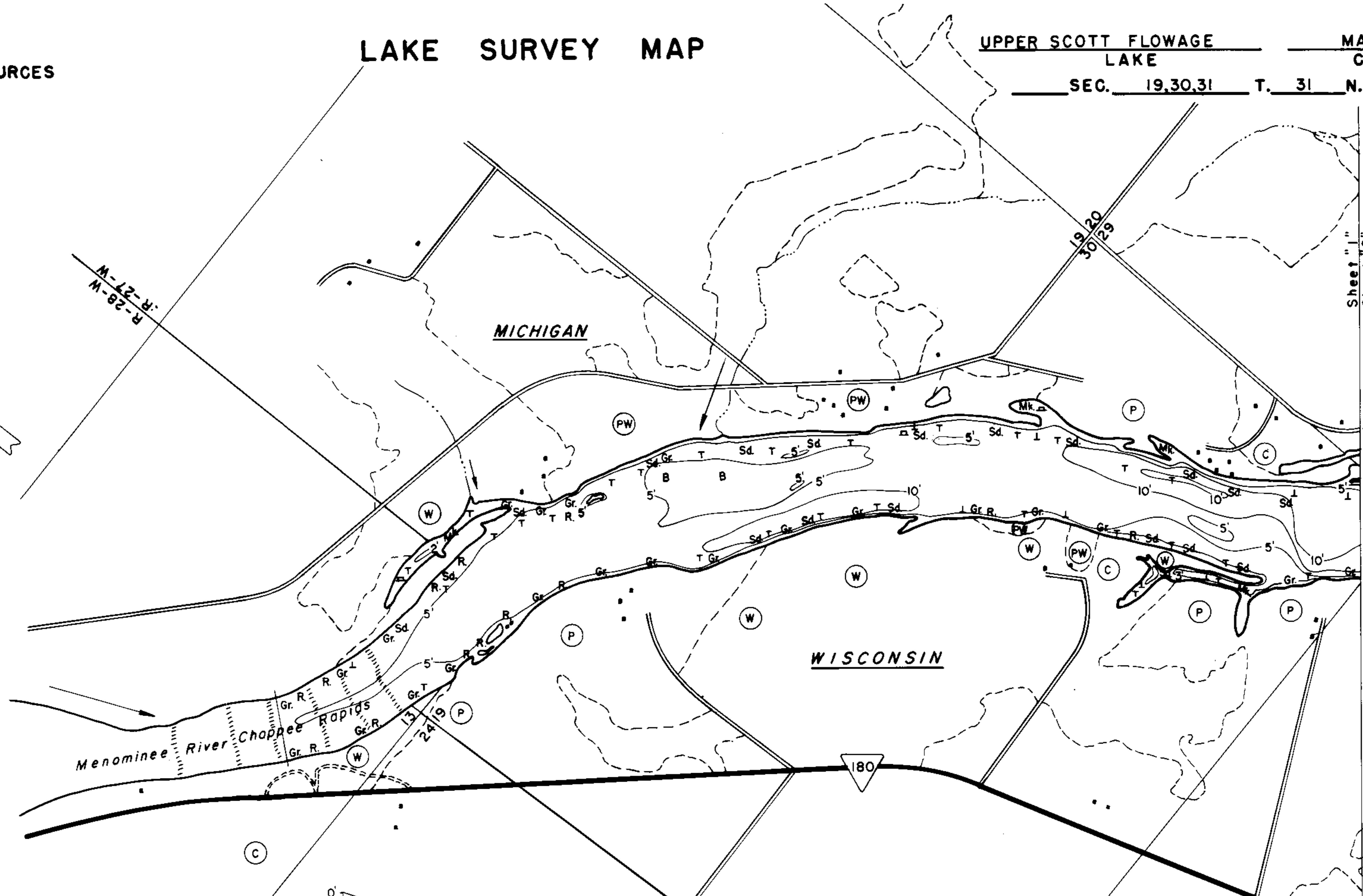
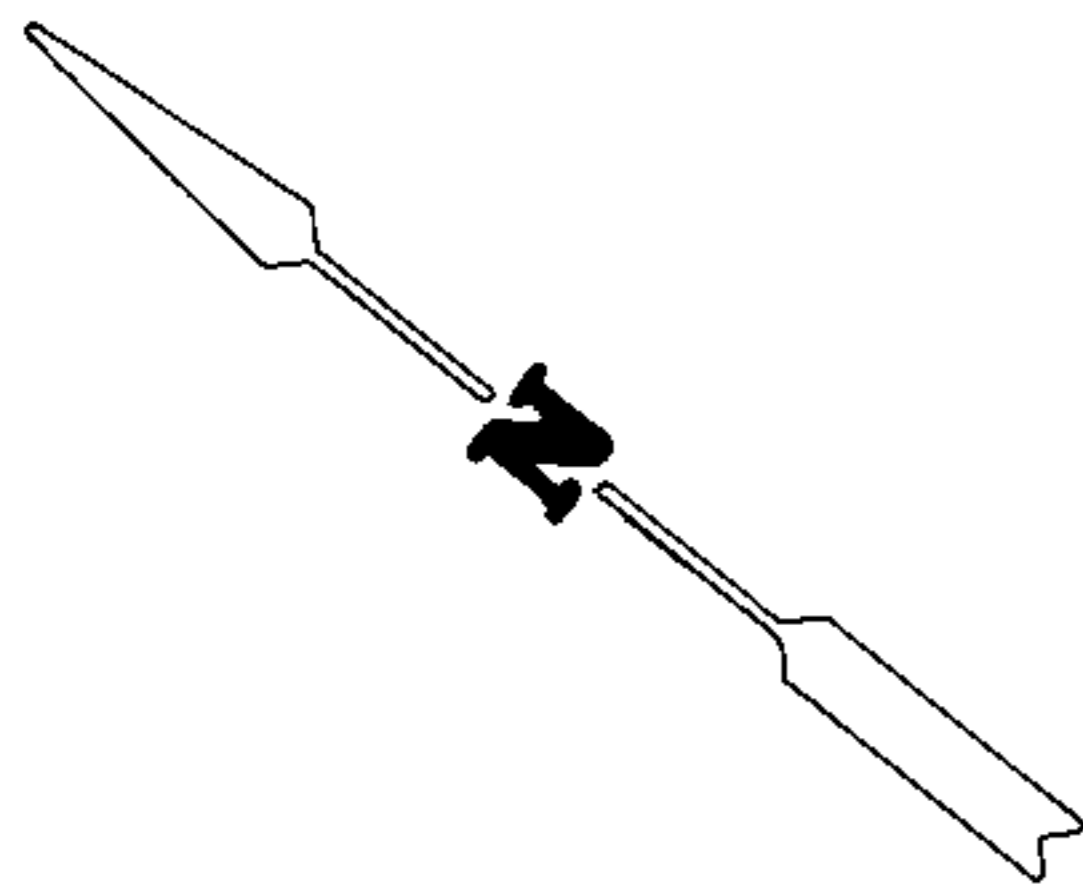
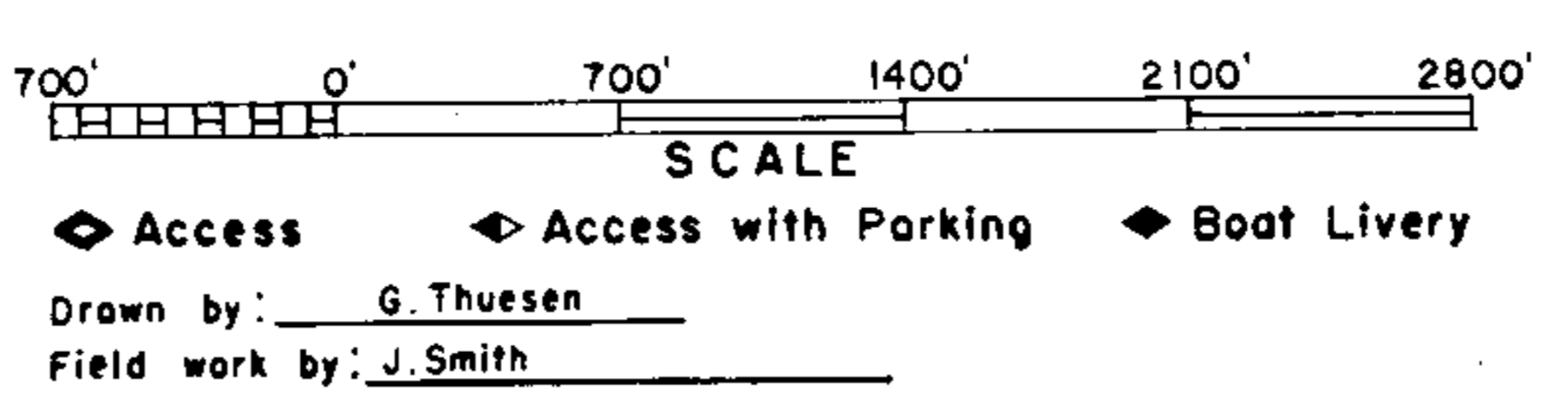


LAKE SURVEY MAP



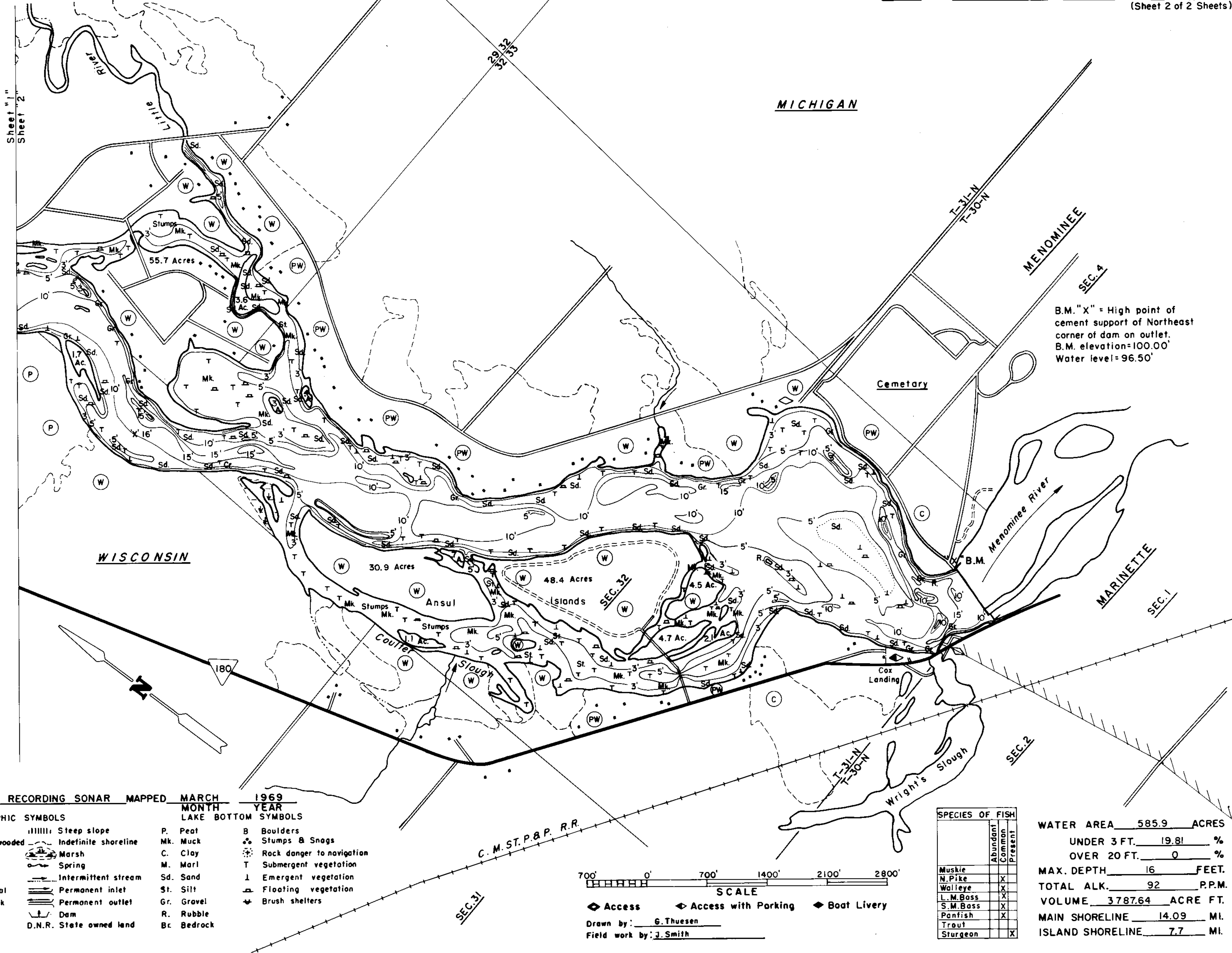
EQUIPMENT RECORDING SONAR MAPPED MARCH 1969
MONTH YEAR

- | TOPOGRAPHIC SYMBOLS | | LAKE BOTTOM SYMBOLS | |
|-----------------------|-------------------------------|---------------------|-------------------------------|
| (B) Brush | () Steep slope | P. Peat | B Boulders |
| (PW) Partially wooded | (---) Indefinite shoreline | Mk. Muck | o Stumps & Snags |
| (W) Wooded | (---) Marsh | C. Clay | (*) Rock danger to navigation |
| (C) Cleared | (---) Spring | M. Marl | T Submergent vegetation |
| (P) Pastured | (---) Intermittent stream | Sd. Sand | l Emergent vegetation |
| (A) Agricultural | (---) Permanent inlet | St. Silt | (---) Floating vegetation |
| B.M. Bench Mark | (---) Permanent outlet | Gr. Gravel | (---) Brush shelters |
| (■) Dwelling | (---) Dam | R. Rubble | |
| (■) Resort | (---) D.N.R. State owned land | Br. Bedrock | |
| (■) Camp | | | |



SPECIES OF FISH	Abundance		
	Abundant	Common	Present
Muskie			
N. Pike	X		
Walleye	X		
L.M. Bass	X		
S.M. Bass	X		
Panfish	X		
Traut			
Sturgeon			X

WATER AREA 585.9 ACRES
 UNDER 3 FT. 19.81 %
 OVER 20 FT. 0 %
 MAX. DEPTH 16 FEET.
 TOTAL ALK. 92 P.P.M.
 VOLUME 3787.64 ACRE FT.
 MAIN SHORELINE 14.09 MI.
 ISLAND SHORELINE 7.7 MI.



B.M. "X" = High point of cement support of Northeast corner of dam on outlet.
B.M. elevation=100.00'
Water level=96.50'

EQUIPMENT RECORDING SONAR MAPPED MARCH 1969

- | TOPOGRAPHIC SYMBOLS | | LAKE BOTTOM SYMBOLS | |
|-----------------------|---------------------------|---------------------|-----------------------------|
| (B) Brush | Steep slope | P. Peat | B Boulders |
| (PW) Partially wooded | — Indefinite shoreline | Mk. Muck | ☼ Stumps & Snags |
| (W) Wooded | ☼ Marsh | C. Clay | ☼ Rock danger to navigation |
| (C) Cleared | ☼ Spring | M. Marl | T Submergent vegetation |
| (P) Pastured | — Intermittent stream | Sd. Sand | ⊥ Emergent vegetation |
| (A) Agricultural | — Permanent inlet | St. Silt | ☼ Floating vegetation |
| B.M. Bench Mark | — Permanent outlet | Gr. Gravel | ☼ Brush shelters |
| ■ Dwelling | — Dam | R. Rubble | |
| ☐ Resort | — D.N.R. State owned land | Bc. Bedrock | |
| ☐ Camp | | | |

SPECIES OF FISH		
	Abundant	Common
Muskie		
N. Pike	X	
Walleye	X	
L. M. Bass	X	
S. M. Bass	X	
Panfish	X	
Trout		
Sturgeon		X

WATER AREA 585.9 ACRES
 UNDER 3 FT. 19.81 %
 OVER 20 FT. 0 %
 MAX. DEPTH 16 FEET.
 TOTAL ALK. 92 P.P.M.
 VOLUME 3787.64 ACRE FT.
 MAIN SHORELINE 14.09 MI.
 ISLAND SHORELINE 7.7 MI.



◆ Access ◆ Access with Parking ◆ Boat Livery
 Drawn by: G. Thuesen
 Field work by: J. Smith

Source: Wisconsin Department of Natural Resources 608-266-2621
Upper Scott Flowage – Marinette County, Wisconsin DNR Lake Map
Date – Mar 1969 - Historical Lake Map - Not for Navigation
A Public Document - Please Identify the Source when using it.