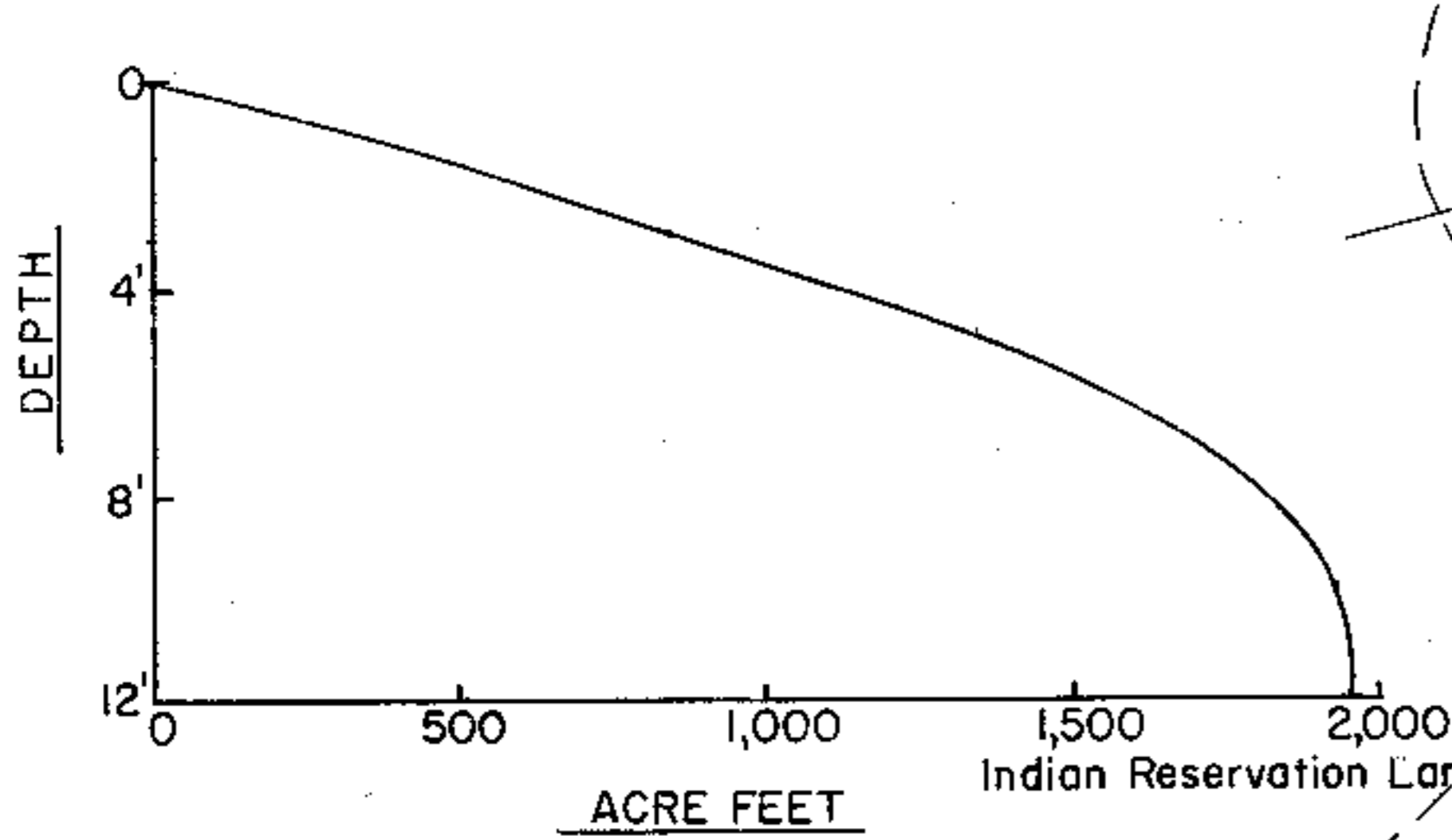
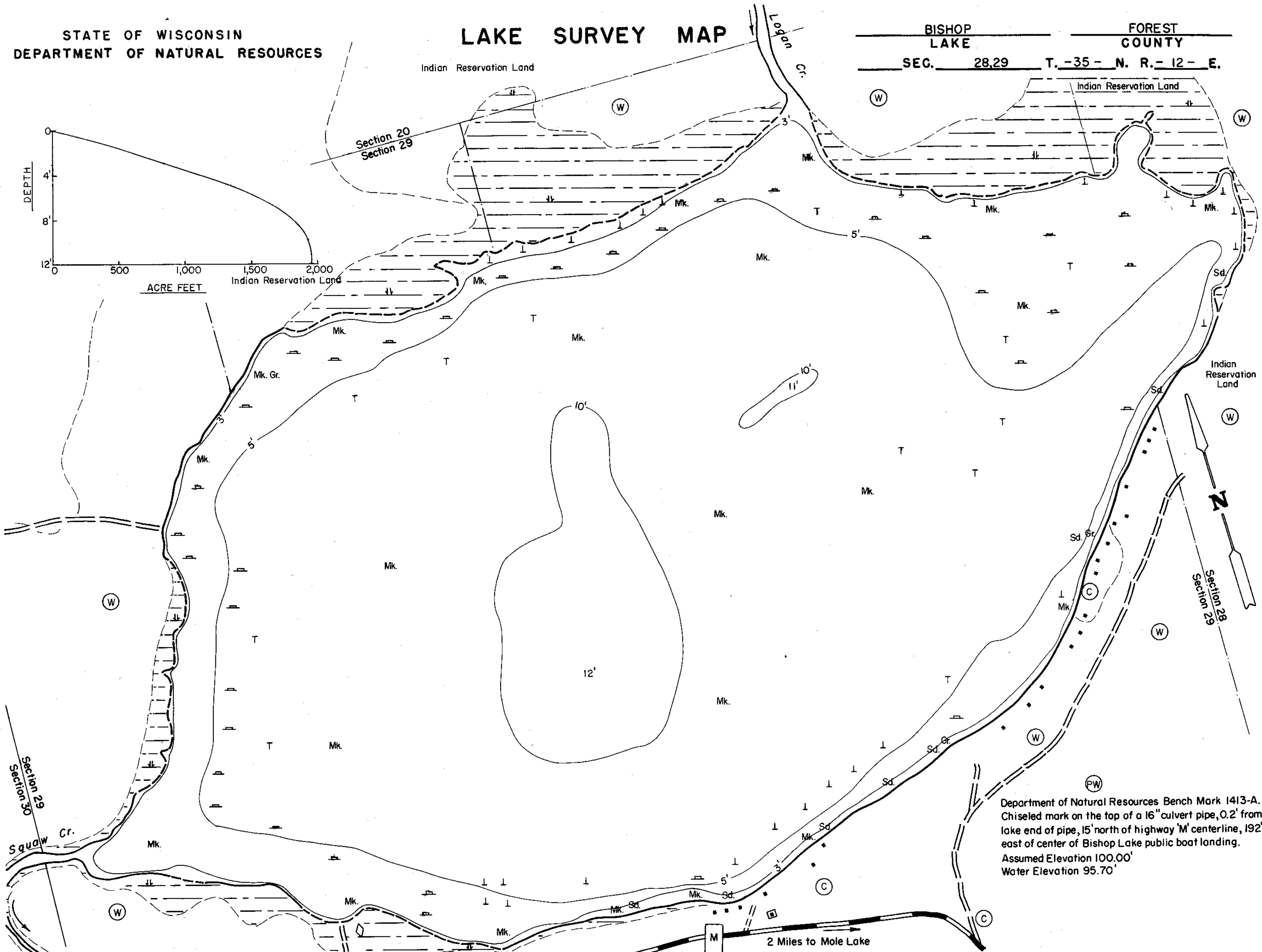


# LAKE SURVEY MAP

BISHOP  
LAKE

FOREST  
COUNTY

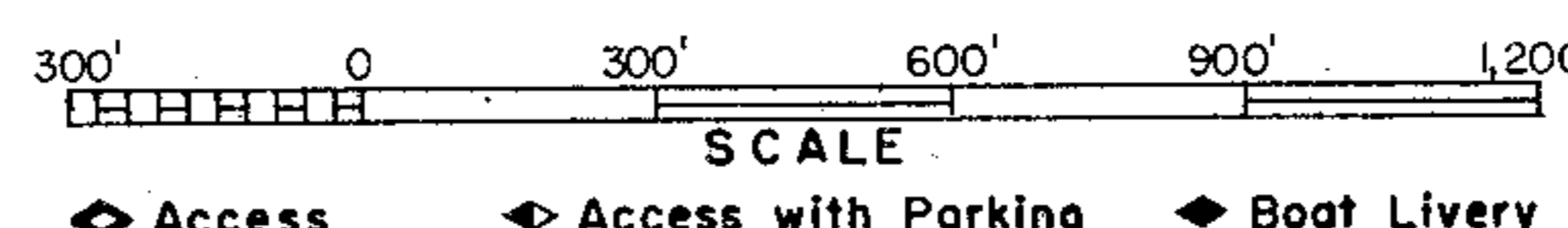
SEC. 28, 29 T. -35 - N. R. - 12 - E.



Department of Natural Resources Bench Mark 1413-A.  
Chiseled mark on the top of a 16" culvert pipe, 0.2' from  
lake end of pipe, 15' north of highway 'M' centerline, 192'  
east of center of Bishop Lake public boat landing.  
Assumed Elevation 100.00'  
Water Elevation 95.70'

EQUIPMENT RECORDING SONAR MAPPED JULY 1969 B.M.

- | TOPOGRAPHIC SYMBOLS   |                            | LAKE BOTTOM SYMBOLS |                             |
|-----------------------|----------------------------|---------------------|-----------------------------|
| (B) Brush             | Steep slope                | P. Peat             | B Boulders                  |
| (PW) Partially wooded | - - - Indefinite shoreline | Mk. Muck            | o Stumps & Snags            |
| (W) Wooded            | Marsh                      | C. Clay             | ⊗ Rock danger to navigation |
| (C) Cleared           | o Spring                   | M. Marl             | T Submergent vegetation     |
| (P) Pastured          | ~ Intermittent stream      | Sd. Sand            | ⊥ Emergent vegetation       |
| (A) Agricultural      | == Permanent inlet         | St. Silt            | ⊥ Floating vegetation       |
| B.M. Bench Mark       | == Permanent outlet        | Gr. Gravel          | ⊥ Brush shelters            |
| ■ Dwelling            | ⊥ Dam                      | R. Rubble           |                             |
| □ Resort              | D.N.R. State owned land    | Br. Bedrock         |                             |
| □ Camp                |                            |                     |                             |



◆ Access    ◆ Access with Parking    ◆ Boat Livery  
 Drawn by: J. Roth  
 Field work by: J. Smith, P. Michelson

SPECIES OF FISH	Abundance		
	Abundant	Common	Present
Muskie			
N. Pike		X	
Walleye			X
L.M. Bass	X		
S.M. Bass			
Panfish	X		
Trout			

WATER AREA 287.9 ACRES  
 UNDER 3 FT. 3 %  
 OVER 20 FT. 0 %  
 MAX. DEPTH 12 FEET.  
 TOTAL ALK. 41 P.P.M.  
 VOLUME 1,950.8 ACRE FT.  
 SHORELINE 3.0 MILES

Source: Wisconsin Department of Natural Resources 608-266-2621  
Bishop Lake – Forest County, Wisconsin DNR Lake Map  
Date – Jul 1969 - Historical Lake Map - Not for Navigation  
A Public Document - Please Identify the Source when using it.