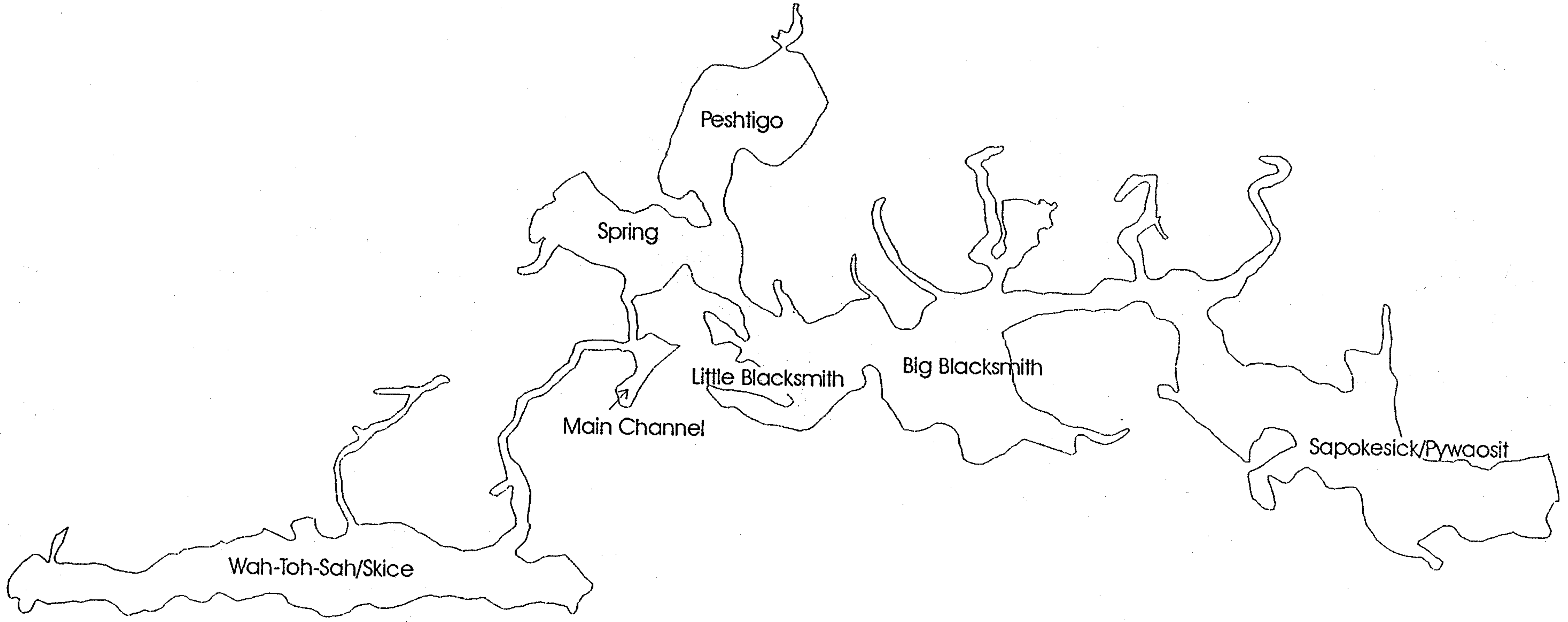


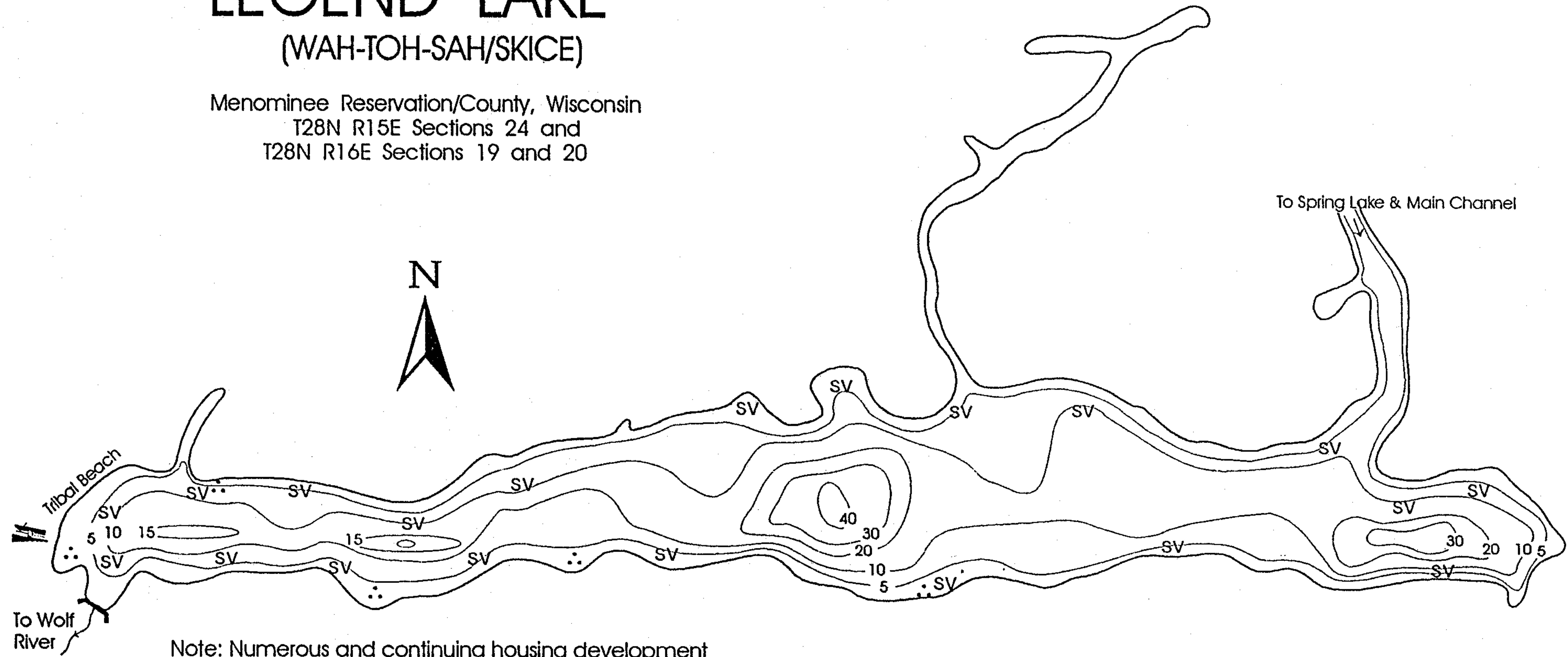
LEGEND LAKE



LEGEND LAKE

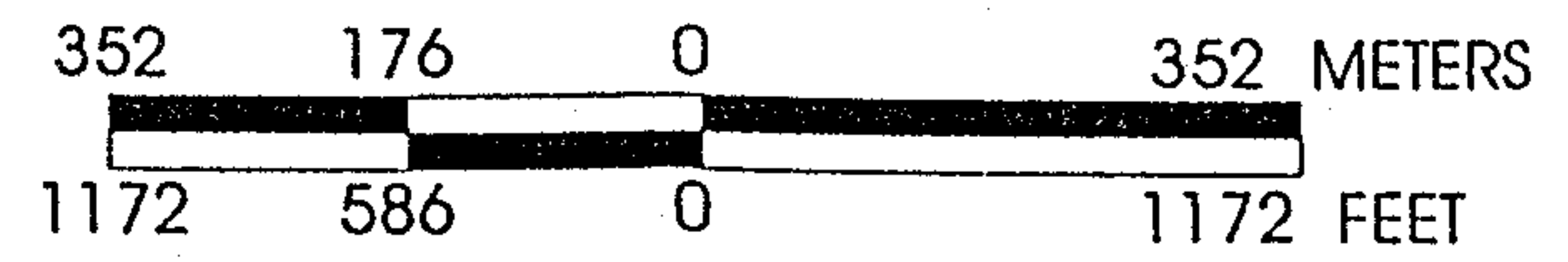
(WAH-TOH-SAH/SKICE)

Menominee Reservation/County, Wisconsin
 T28N R15E Sections 24 and
 T28N R16E Sections 19 and 20



Note: Numerous and continuing housing development

Submergent Vegetation	SV
Dam	
Boatlanding	
Sandy Substrate	::
Length of Shoreline	12.9 km (8.03 miles)
Shoreline Development Index	3.4
Lake Area	114.6 hectare (284 acres)
Littoral Area < 10 ft	59%
Lake Area > 30 ft	4%
Volume	3,468,429 m ³ (2813 acre feet)
Mean Depth	3.0 m (9.9 ft)
Wind Fetch	3.4 km (2.1 miles)

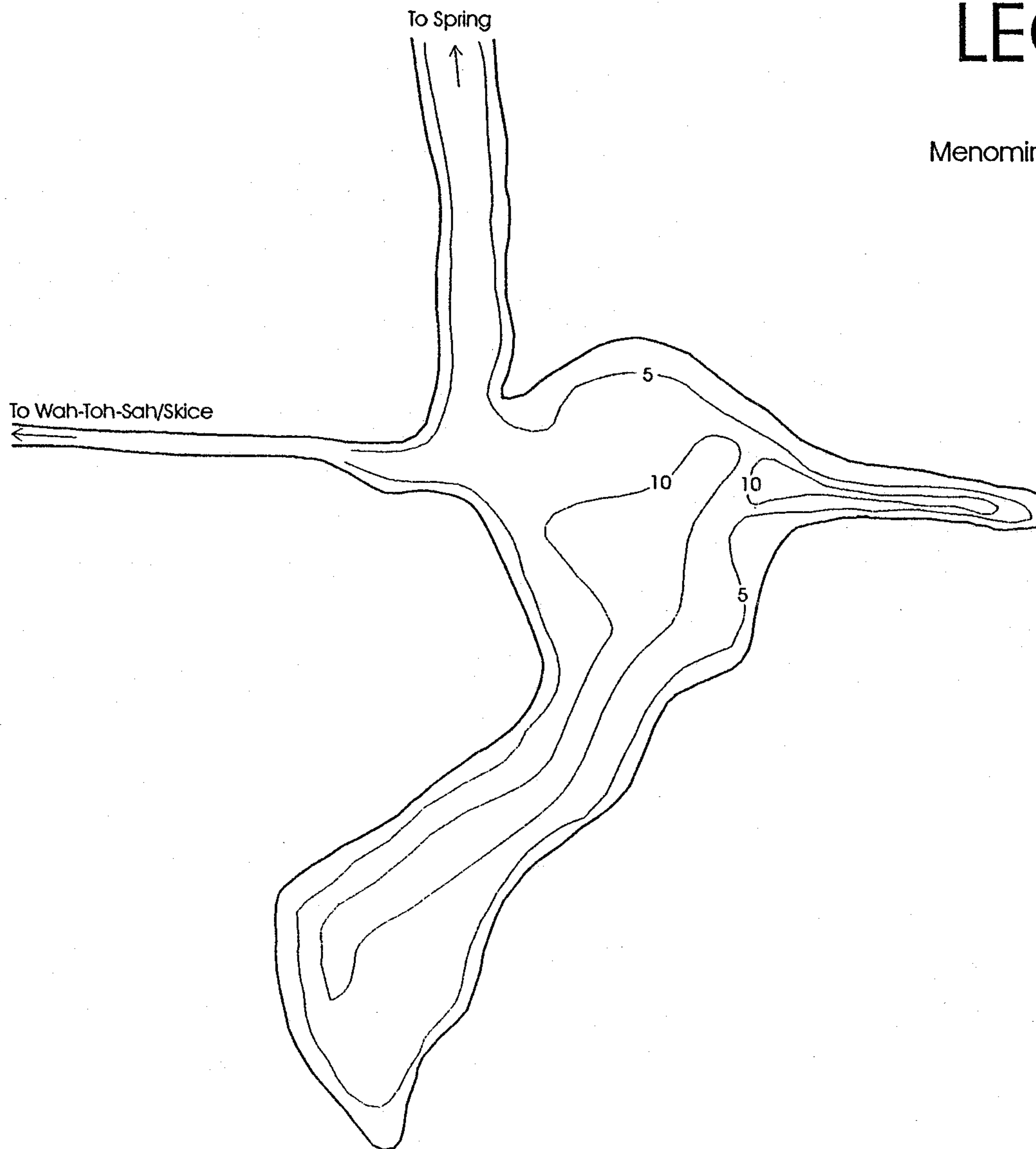


All Depth Contours are in Feet
 Data Collected: 1991
 Cartographers: Tim Malouf and Doug Prigge
 Produced cooperatively: Menominee Tribe of Wisconsin &
 University of Wisconsin Stevens Point

LEGEND LAKE

(MAIN CHANNEL)

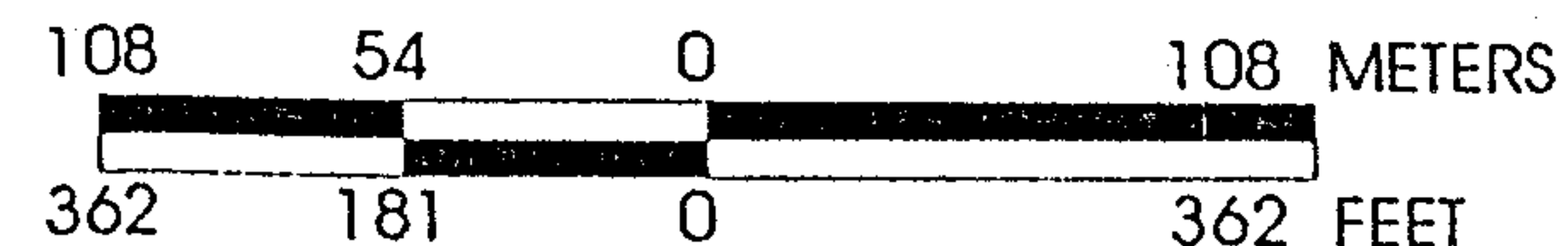
Menominee Reservation/County, Wisconsin
T28N R16E Section 17



All Depth Contours are in Feet
Data Collected: 1991

Note: Numerous and continuing housing developments

Length of Shoreline	2.5 km (1.5 miles)
Shoreline Development Index	2.6
Lake Area	7.1 hectare (18 acres)
Littoral Area < 10 ft	82%
Volume	136,863 m ³ (111 acre feet)
Mean Depth	1.9 m (6.3 ft)
Wind Fetch	0.5 km (0.3 miles)

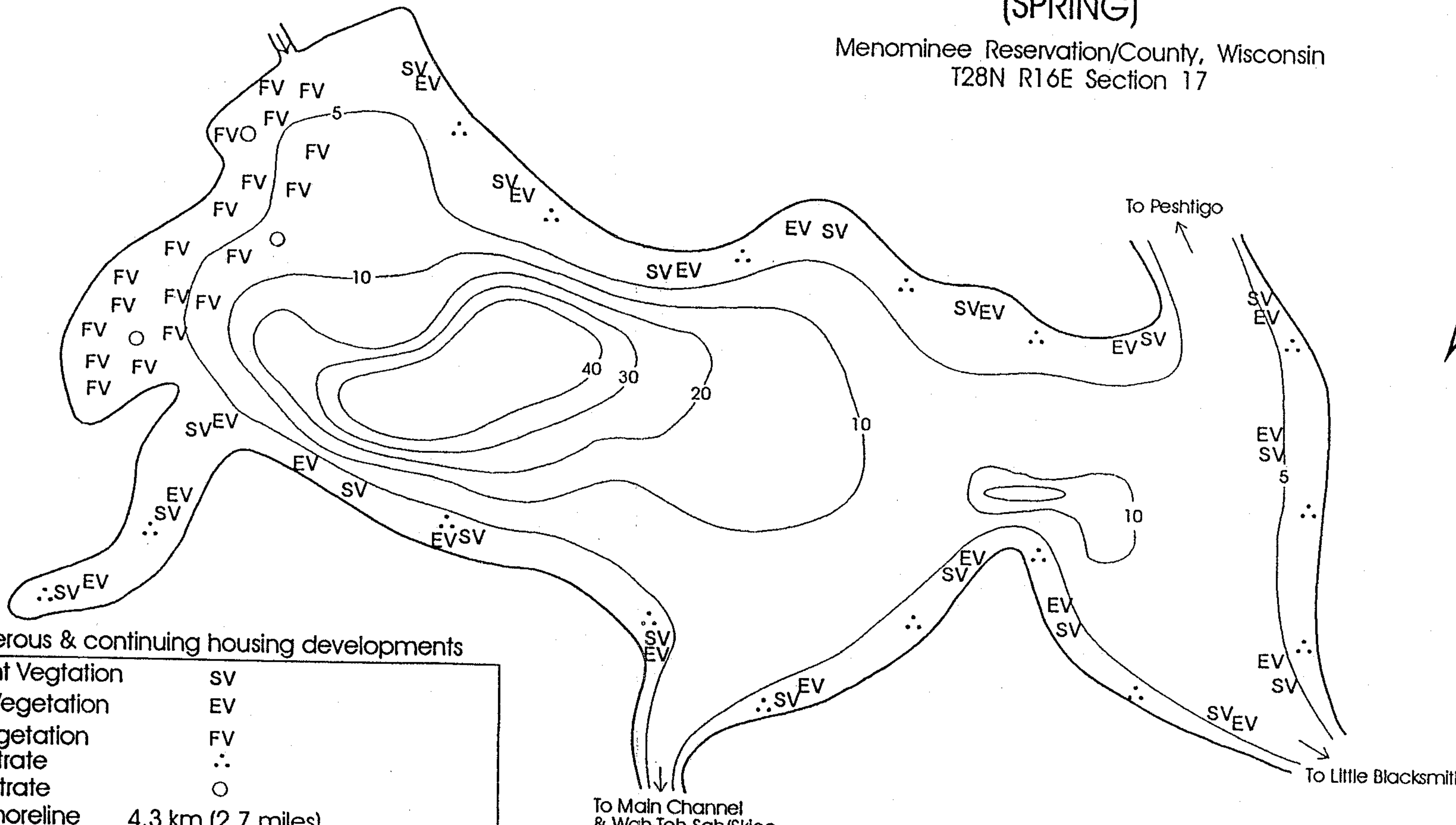


Cartographers: Tim Malouf and Doug Prigge
Produced cooperatively: Menominee Tribe of Wisconsin &
University of Wisconsin Stevens Point

LEGEND LAKE


(SPRING)

Menominee Reservation/County, Wisconsin
T28N R16E Section 17



Note: Numerous & continuing housing developments

Submergent Vegetation	SV
Emergent Vegetation	EV
Floating Vegetation	FV
Sandy Substrate	::
Mucky Substrate	○
Length of Shoreline	4.3 km (2.7 miles)
Shoreline Development Index	1.8
Lake Area	46.2 hectare (114 acres)
Littoral Area < 10 ft	73%
Lake Area > 30 ft	7%
Volume	1,320,543 m ³ (1071 acre feet)
Mean Depth	2.8 m (9.4 ft)
Wind Fetch	1.2 km (.8 miles)



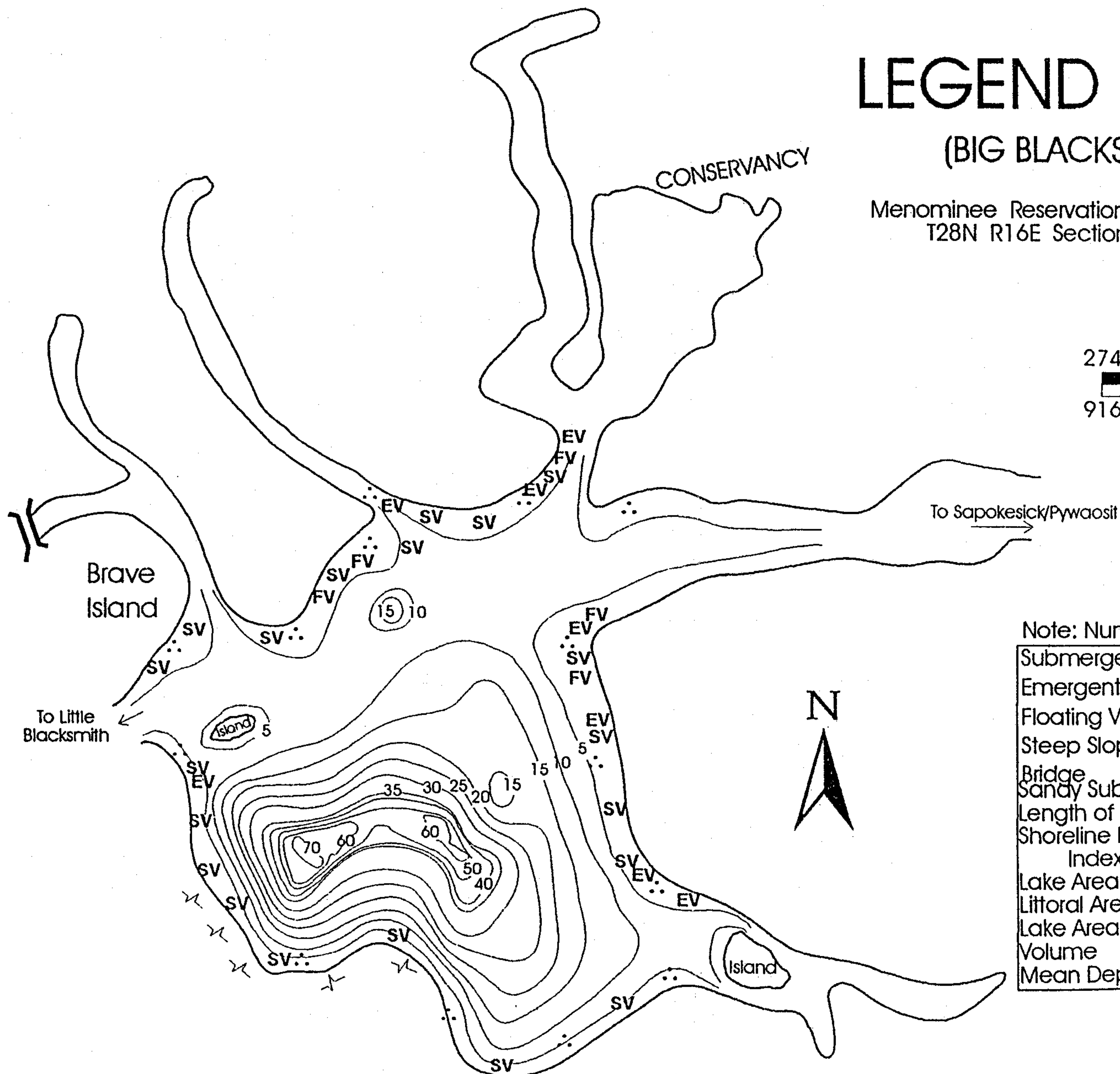
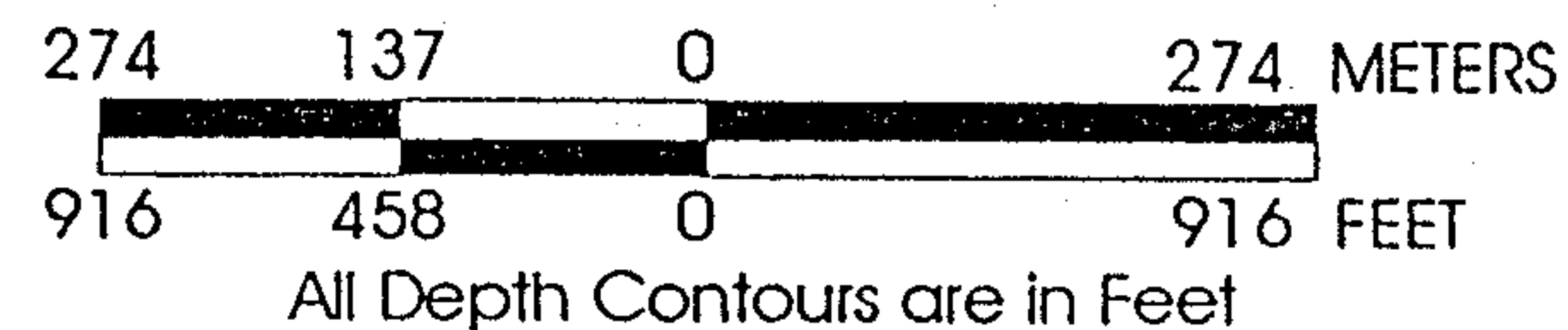
All Depth Contours are in Feet

LEGEND LAKE

(BIG BLACKSMITH)

Menominee Reservation/County, Wisconsin
T28N R16E Sections 16 and 21

CONSERVANCY



Note: Numerous & continuing housing developments

Submergent Vegetation	SV
Emergent Vegetation	EV
Floating Vegetation	FV
Steep Slope	~
Bridge	⌋
Sandy Substrate	::
Length of Shoreline	12.0 km (7.5 miles)
Shoreline Development Index	3.5
Lake Area	94.0 hectare (233 acres)
Littoral Area < 10 ft	69%
Lake Area > 30 ft	7%
Volume	2,828,502 m ³ (2294 acre feet)
Mean Depth	2.9 m (9.9 ft)

Data Collected: 1991

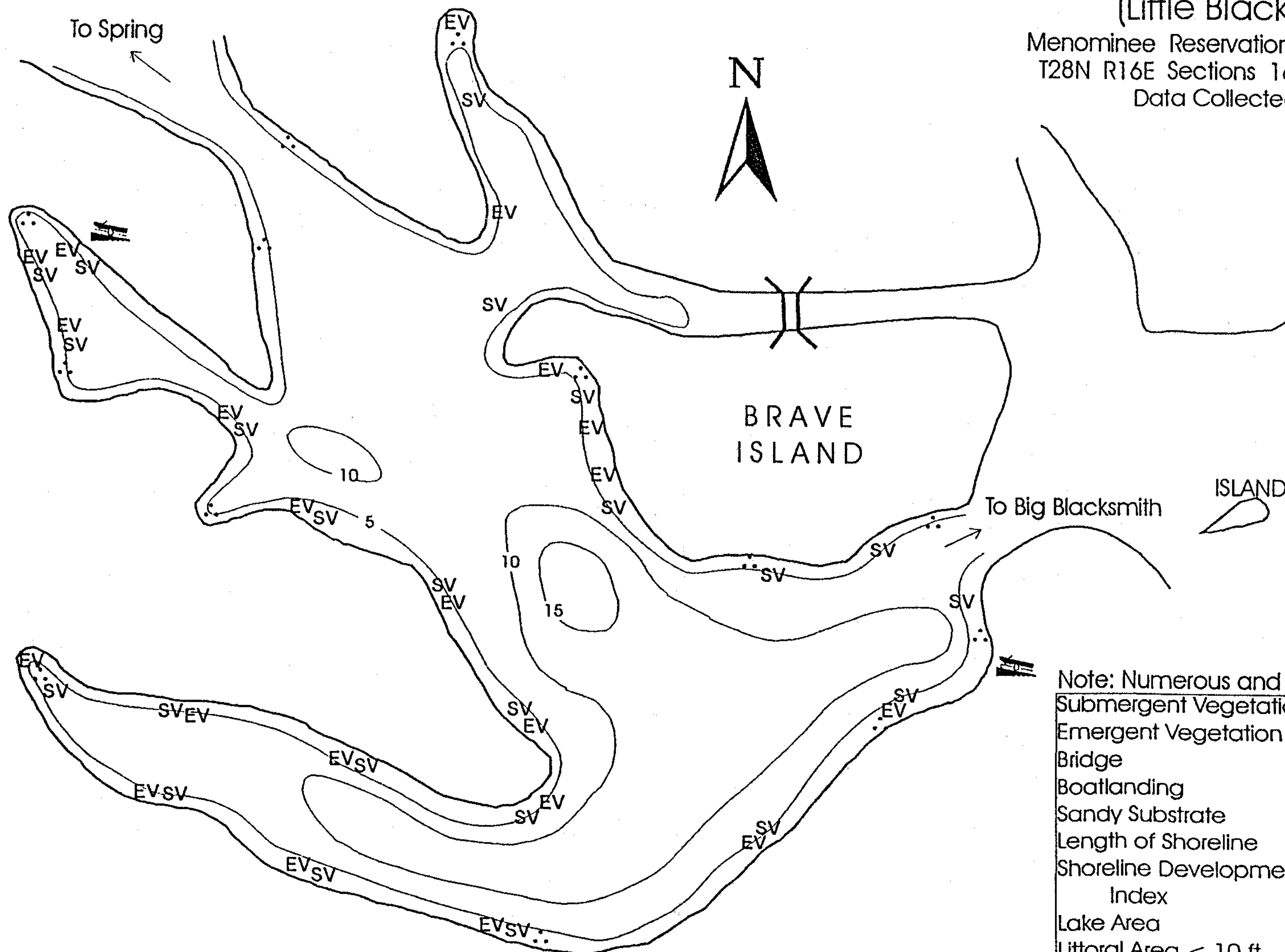
LEGEND LAKE

(Little Blacksmith)

Menominee Reservation/County, Wisconsin

T28N R16E Sections 16, 17, 20 and 21

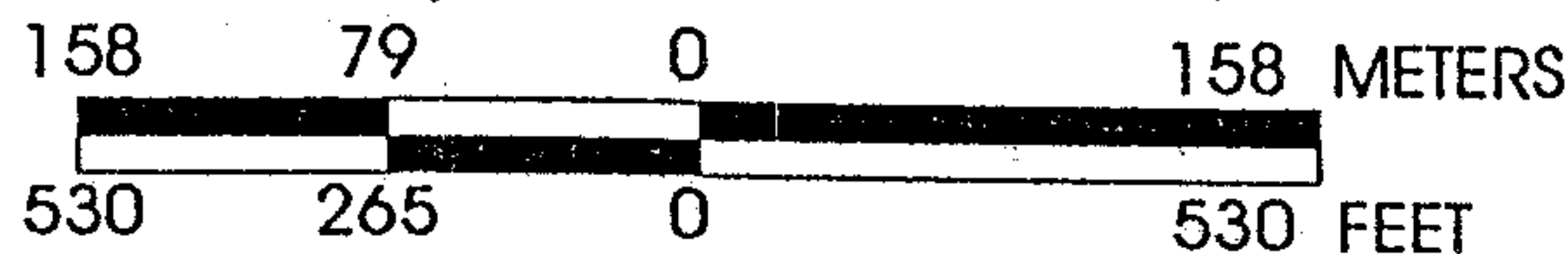
Data Collected: 1991



Note: Numerous and continuing housing developments

Submergent Vegetation	SV
Emergent Vegetation	EV
Bridge	
Boatlanding	
Sandy Substrate	::
Length of Shoreline	5.4 km (3.4 miles)
Shoreline Development Index	2.6
Lake Area	34.1 hectare (84 acres)
Littoral Area < 10 ft	77%
Volume	805,149 m ³ (653 acre feet)
Mean Depth	1.6 m (5.3 ft)
Wind Fetch	1.0 km (0.6 miles)

All Depth Contours are in Feet



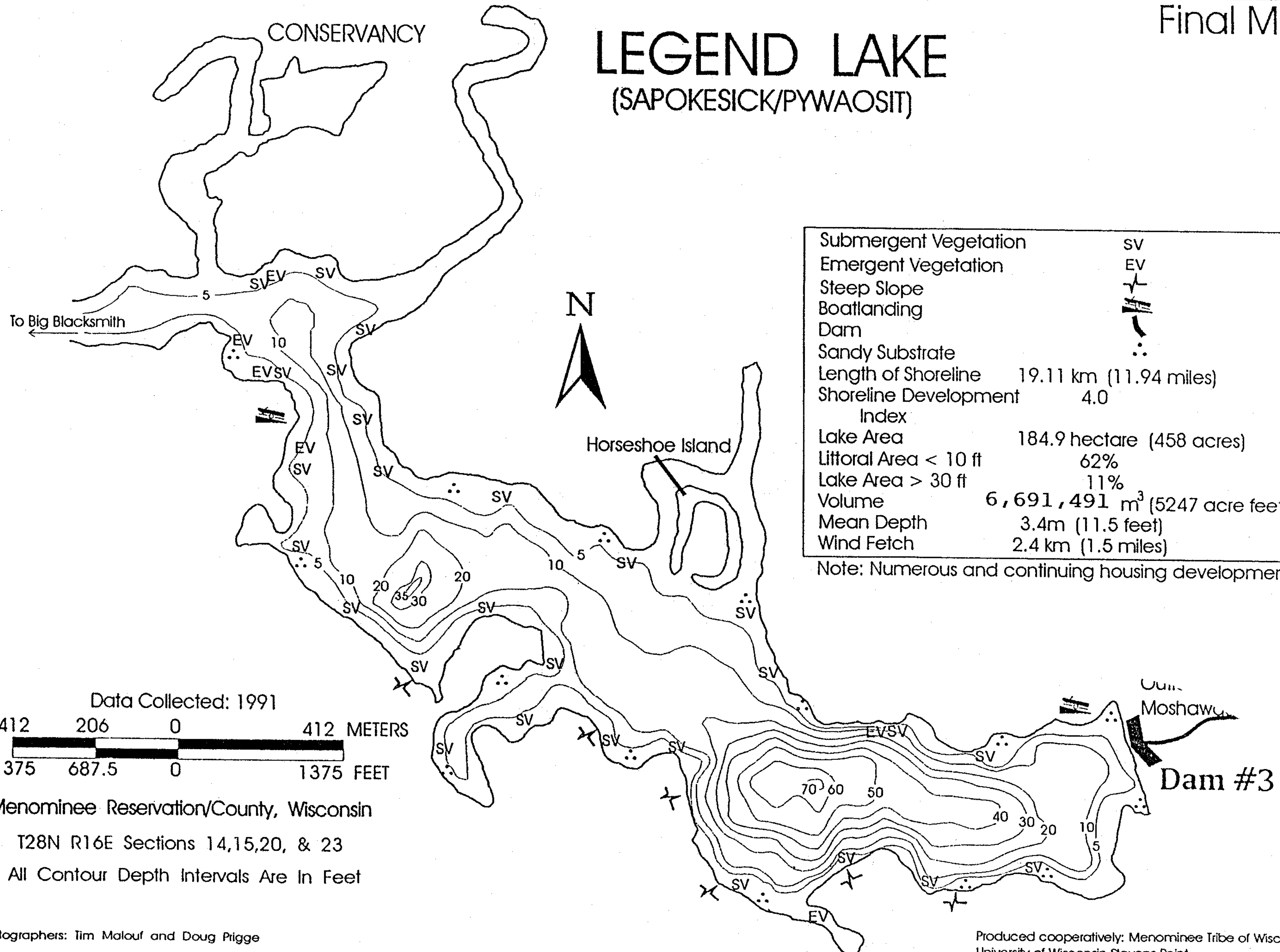
LEGEND LAKE

(SAPOKESICK/PYWAOSIT)

CONSERVANCY

Submergent Vegetation	SV
Emergent Vegetation	EV
Steep Slope	
Boatlanding	
Dam	
Sandy Substrate	
Length of Shoreline	19.11 km (11.94 miles)
Shoreline Development Index	4.0
Lake Area	184.9 hectare (458 acres)
Littoral Area < 10 ft	62%
Lake Area > 30 ft	11%
Volume	6,691,491 m ³ (5247 acre feet)
Mean Depth	3.4m (11.5 feet)
Wind Fetch	2.4 km (1.5 miles)

Note: Numerous and continuing housing developments



Data Collected: 1991

412 206 0 412 METERS

1375 687.5 0 1375 FEET

Menominee Reservation/County, Wisconsin

T28N R16E Sections 14,15,20, & 23

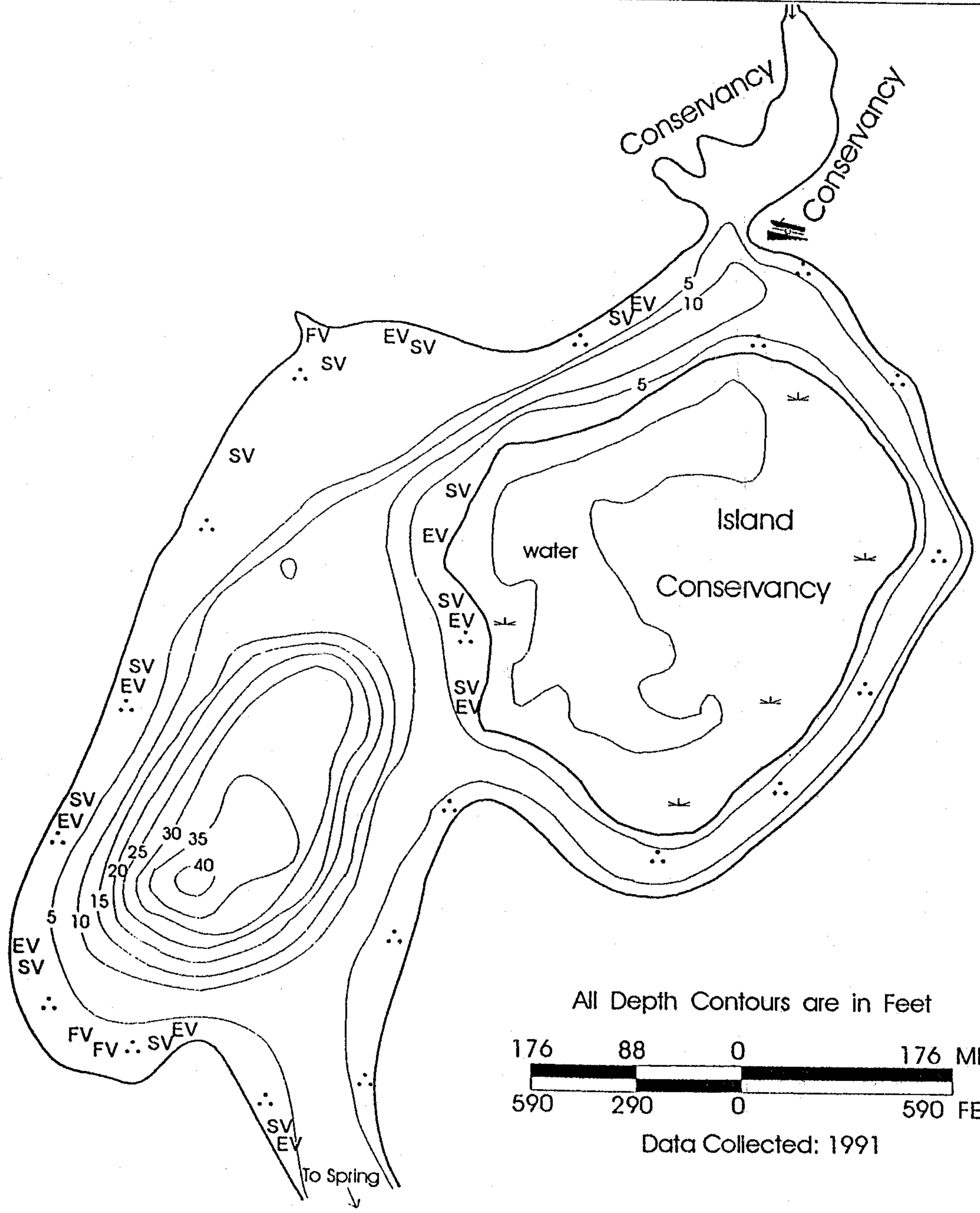
All Contour Depth Intervals Are In Feet

Cartographers: Tim Malouf and Doug Pigge



Produced cooperatively: Menominee Tribe of Wisconsin & University of Wisconsin Stevens Point

LEGEND LAKE (PESHTIGO)

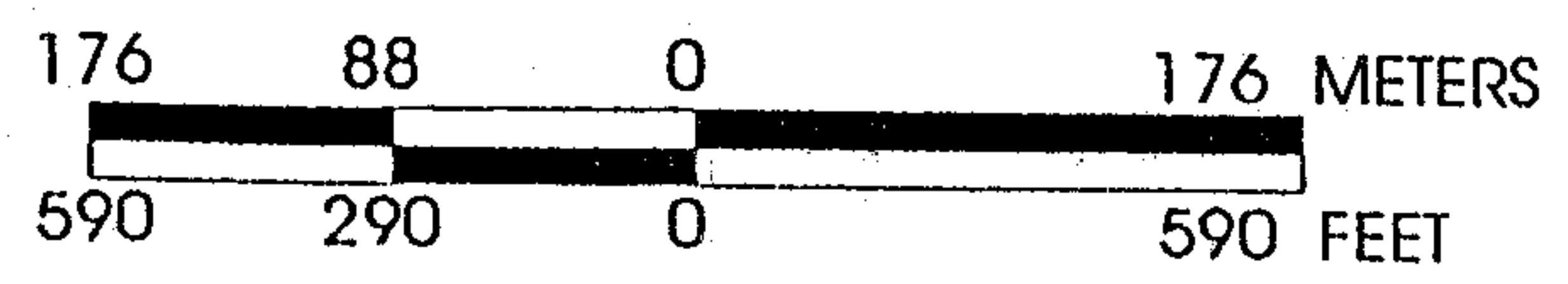
Menominee Reservation/County, Wisconsin
T28N R16E Sections 8, 9 and 17



Note: Numerous and continuing housing developments

Submergent Vegetation	SV
Emergent Vegetation	EV
Floating Vegetation	FV
Boatlanding	
Sandy Substrate	::
Wetland	
Length of Shoreline	4.0 km (2.5 miles)
Shoreline Development Index	1.8
Lake Area	37.9 hectare (94 acres)
Littoral Area < 10 ft	70%
Lake Area > 30 ft	9%
Volume	1,094,904 m ³ (888 acre feet)
Mean Depth	2.0 m (6.7 ft)
Wind Fetch	1.0 km (0.6 miles)

All Depth Contours are in Feet



Data Collected: 1991

Source: Wisconsin Department of Natural Resources 608-266-2621
Legend Lake – Menominee County, Wisconsin DNR Lake Map
Date – 1991 - Historical Lake Map - Not for Navigation
A Public Document - Please Identify the Source when using it.