

LAKE STRATTON
 SECTIONS 16, 17
 TOWNSHIP T-21-N
 RANGE R-11-E
 TOWN DAYTON
 COUNTY WAUPACA

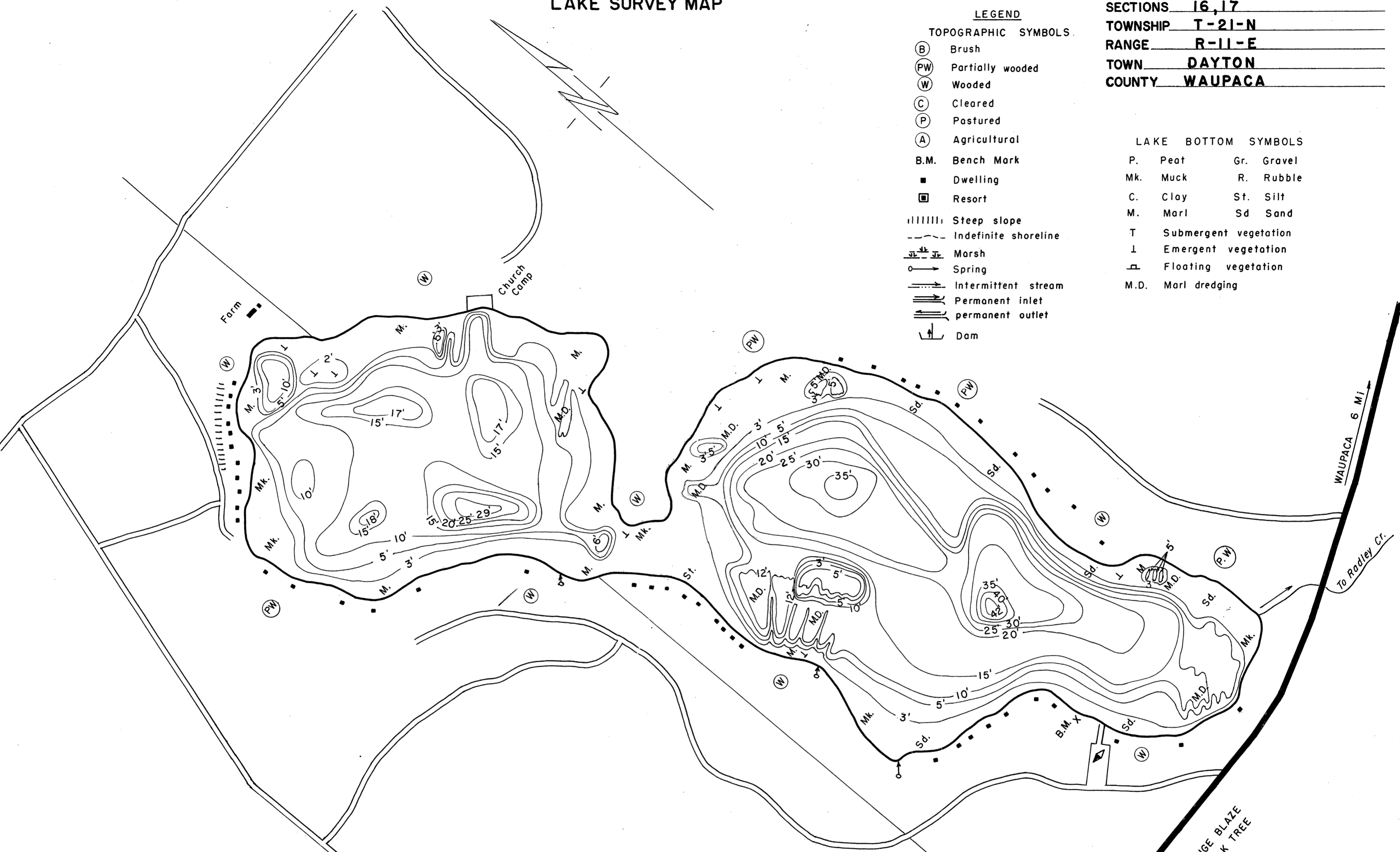
LEGEND

TOPOGRAPHIC SYMBOLS

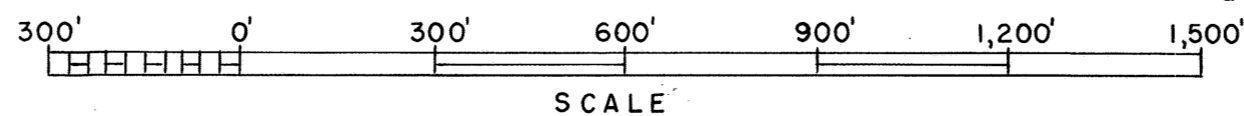
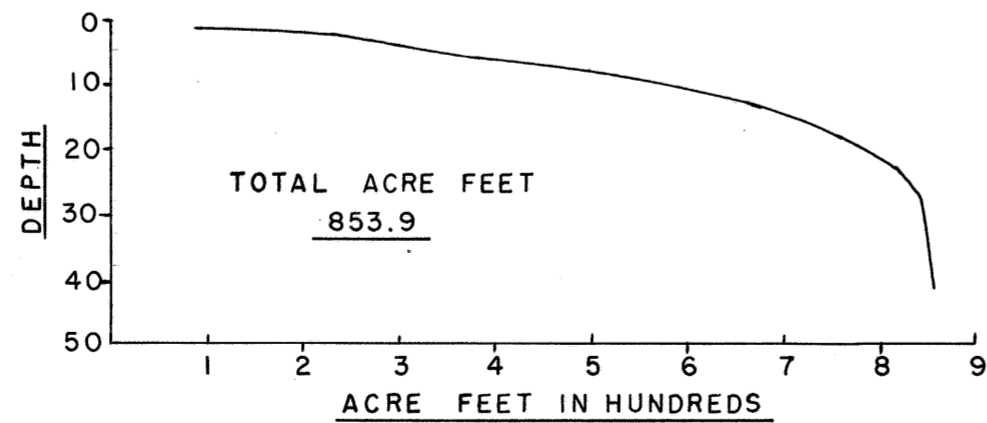
- (B) Brush
- (PW) Partially wooded
- (W) Wooded
- (C) Cleared
- (P) Pastured
- (A) Agricultural
- B.M. Bench Mark
- Dwelling
- ▣ Resort
- ||||| Steep slope
- - - Indefinite shoreline
- ||||| Marsh
- Spring
- Intermittent stream
- Permanent inlet
- permanent outlet
- ⊥ Dam

LAKE BOTTOM SYMBOLS

- P. Peat
- Mk. Muck
- C. Clay
- M. Marl
- T Submergent vegetation
- ⊥ Emergent vegetation
- ⊥ Floating vegetation
- M.D. Marl dredging
- Gr. Gravel
- R. Rubble
- St. Silt
- Sd Sand



SPECIES OF FISH			
	Abundant	Common	Rare
Muskie			
N. Pike			
Walleye			
L.M. Bass		X	
S.M. Bass			
Panfish	X		
Trout			X



- ◇ ACCESS
- ◀ ACCESS WITH PARKING
- ◆ BOAT LIVERY

22
 B.M. 'X' SPIKE IN ORANGE BLAZE
 ON S. SIDE OF THIRD OAK TREE
 ON N. SIDE OF ACCESS
 ELEV. 100.00'
 WATER ELEV. 95.2'

Field work by: H. Schmude

Drawn by: E. Eaton

LAKE MAPPED OCTOBER 1963

SOURCE OF INFORMATION W.C.D.

SOUNDINGS RECORDING SONAR

TOTAL ALK. 155.0 P.P.M.

AREA 87.2 ACRES

TOTAL SHORELINE 2.15 MILES

MAX. DEPTH 42.0 FEET

UNDER 3' 30% OVER 20' 15%

Source: Wisconsin Department of Natural Resources 608-266-2621
Stratton Lake – Waupaca County, Wisconsin DNR Lake Map
Date – Oct 1963 - Historical Lake Map - Not for Navigation
A Public Document - Please Identify the Source when using it.