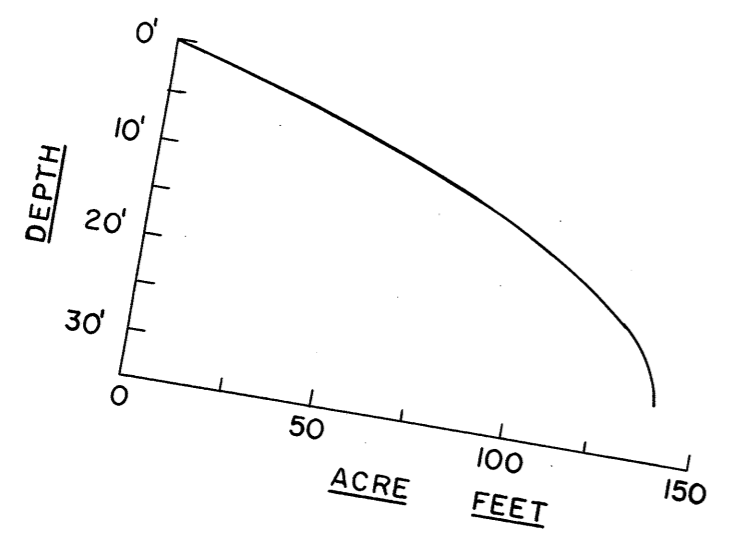


LAKE SURVEY MAP

M^cALLISTER LAKE WAUPACA COUNTY
SEC. 13, 24 T. 21 N. R. 11 E. #

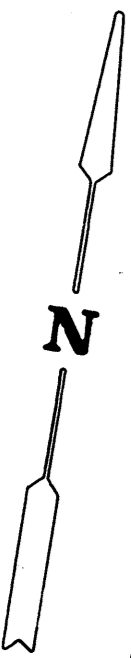
SPENCER LAKE
69.0 ACRES
53 FT. MAX. DEPTH

BASS LAKE
19.3 ACRES
35 FT. MAX. DEPTH



Waupaca 4 miles

Sec. 13
Sec. 24



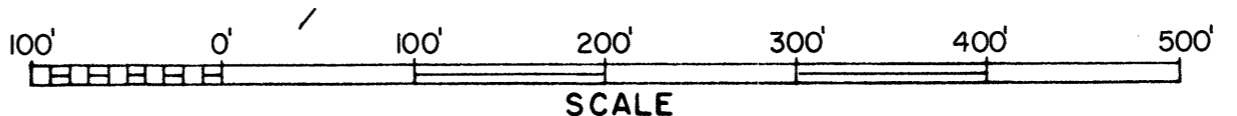
D.N.R. B.M. Three spikes in base of triple birch tree near section line on west side of lake north side of line.
Assumed elevation 100.00
Water elevation 97.70

EQUIPMENT RECORDING SONAR MAPPED JUNE 1967
MO. YR.

- TOPOGRAPHIC SYMBOLS
- (B) Brush
 - (PW) Partially wooded
 - (W) Wooded
 - (C) Cleared
 - (P) Pastured
 - (A) Agricultural
 - B.M. Bench Mark
 - Dwelling
 - Resort
 - ||||| Steep slope
 - - - Indefinite shoreline
 - ||||| Marsh
 - o Spring
 - - - Intermittent stream
 - ==== Permanent inlet
 - ==== Permanent outlet
 - ⊥ Dam

- LAKE BOTTOM SYMBOLS
- P. Peat
 - Mk. Muck
 - C. Clay
 - M. Marl
 - Sd. Sand
 - St. Silt
 - Gr. Gravel
 - R. Rubble
 - Br. Bedrock
 - T Submergent vegetation
 - ⊥ Emergent vegetation
 - ⊔ Floating vegetation
 - ⊗ Stumps & Snags

WATER ELEV. 97.7



◇ Access ◀ Access with Parking ◆ Boat Livery
Field work by: G. Werdin, L. Rice Drawn by: R. Ripp

SPECIES OF FISH		
	Abundant	Rare
Muskie		
N. Pike		
Walleye		
L. M. Bass	X	
S. M. Bass		
Panfish	X	
Trout		

AREA 11.76 ACRES
UNDER 3FT. 24.4 %
OVER 20FT. 27.5 %
VOLUME 138.8 ACRE FT.
TOTAL ALK. 109 P.P.M.
SHORELINE .68 MILES
MAX. DEPTH 28 FEET

Source: Wisconsin Department of Natural Resources 608-266-2621
McAllister Lake – Waupaca County, Wisconsin DNR Lake Map
Date – Jun 1967 - Historical Lake Map - Not for Navigation
A Public Document - Please Identify the Source when using it.