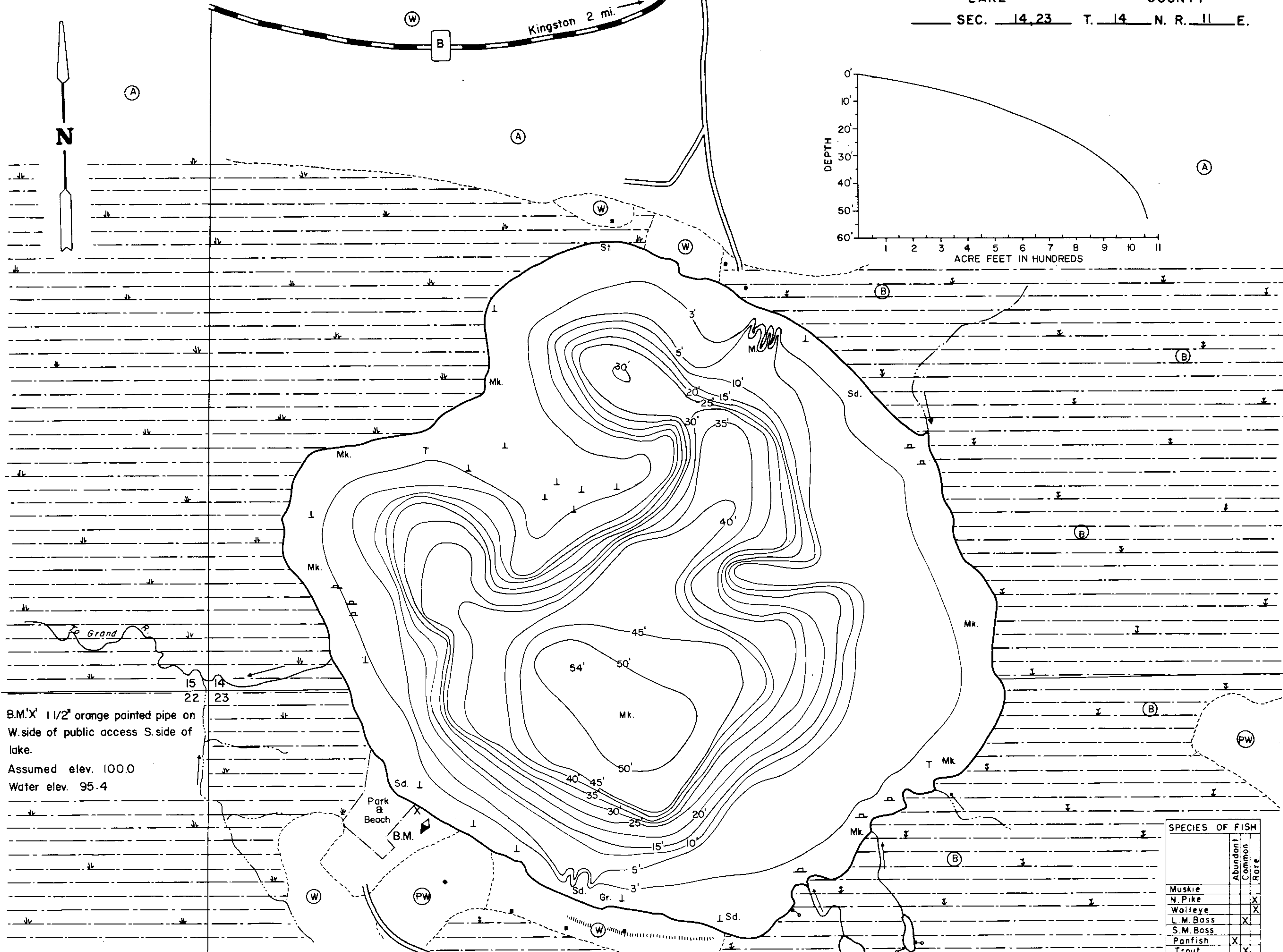
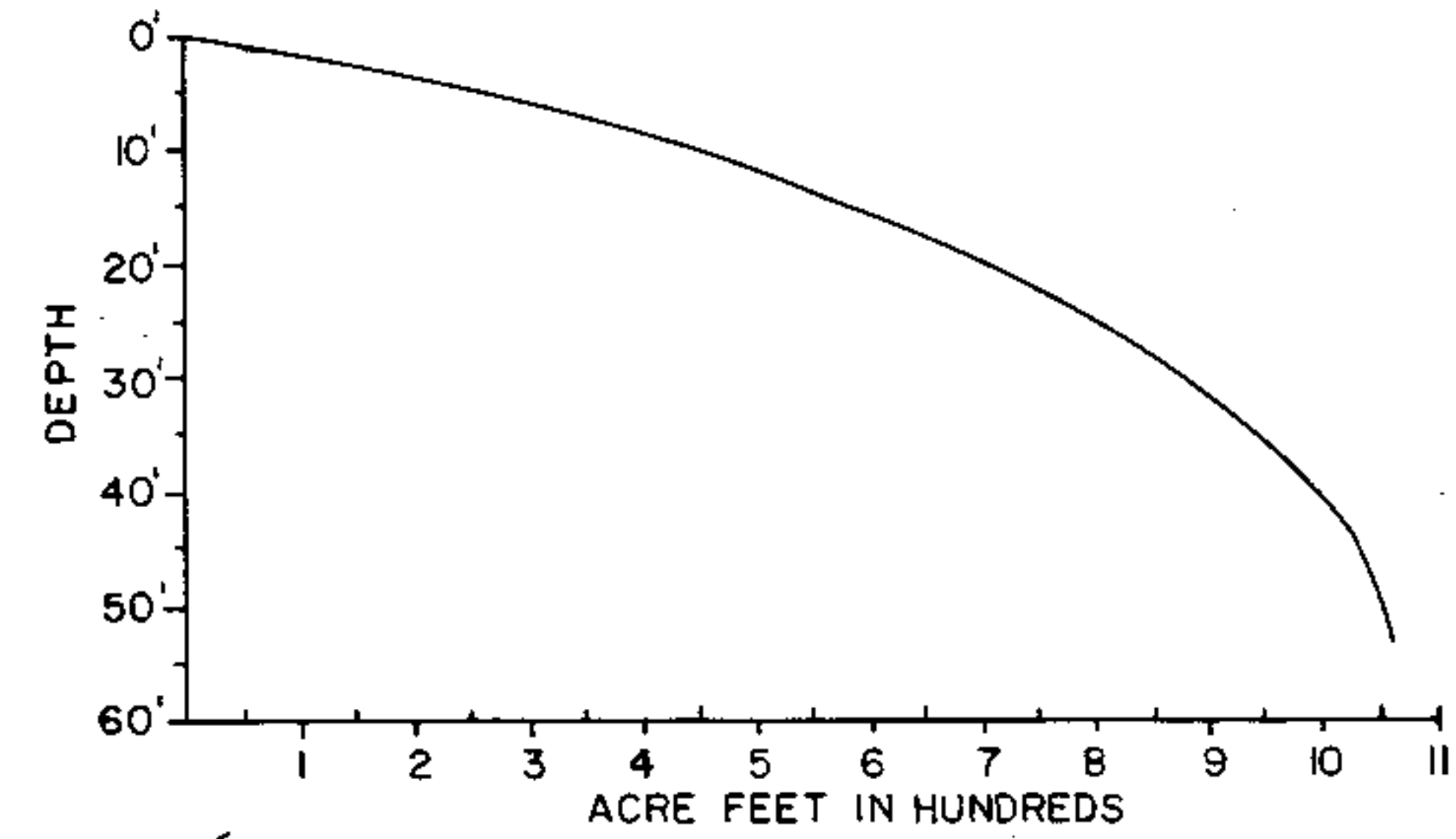




Kingston 2 mi.



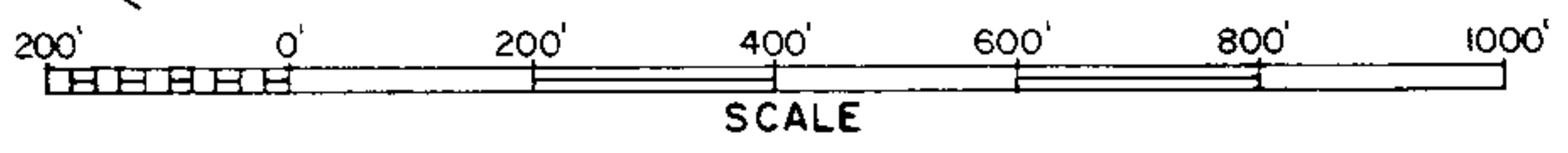
B.M.'X 1 1/2" orange painted pipe on W. side of public access S. side of lake.  
Assumed elev. 100.0  
Water elev. 95.4

SPECIES OF FISH			
	Abundant	Common	Rare
Muskie			
N. Pike			X
Walleye			X
L. M. Bass		X	
S. M. Bass		X	
Panfish	X		
Trout		X	

EQUIPMENT RECORDING SONAR MAPPED JUNE 1967  
MO. YR.

- TOPOGRAPHIC SYMBOLS
- (B) Brush
  - (PW) Partially wooded
  - (W) Wooded
  - (C) Cleared
  - (P) Pastured
  - (A) Agricultural
  - B.M. Bench Mark
  - Dwelling
  - Resort
  - ||||| Steep slope
  - - - Indefinite shoreline
  - ⊕ Spring
  - ~ Intermittent stream
  - ≡ Permanent inlet
  - ≡ Permanent outlet
  - ⊥ Dam

- LAKE BOTTOM SYMBOLS
- P. Peat
  - Gr. Gravel
  - R. Rubble
  - C. Clay
  - M. Marl
  - Sd. Sand
  - St. Silt
  - ⊕ Stumps & Snags
  - ⊥ Emergent vegetation
  - ≡ Floating vegetation



Access Access with Parking Boat Livery  
Field work by: G. Werdin, L. Rice Drawn by: C. Holt

AREA 66.8 ACRES  
UNDER 3 FT. 19.8 %  
OVER 20 FT. 33 %  
VOLUME 1055.5 ACRE FT.  
TOTAL ALK. 230 P.P.M.  
SHORELINE 1.25 MILES  
MAX. DEPTH 54 FEET

Source: Wisconsin Department of Natural Resources 608-266-2621  
Spring Lake – Green Lake County, Wisconsin DNR Lake Map  
Date – Jun 1967 - Historical Lake Map - Not for Navigation  
A Public Document - Please Identify the Source when using it.