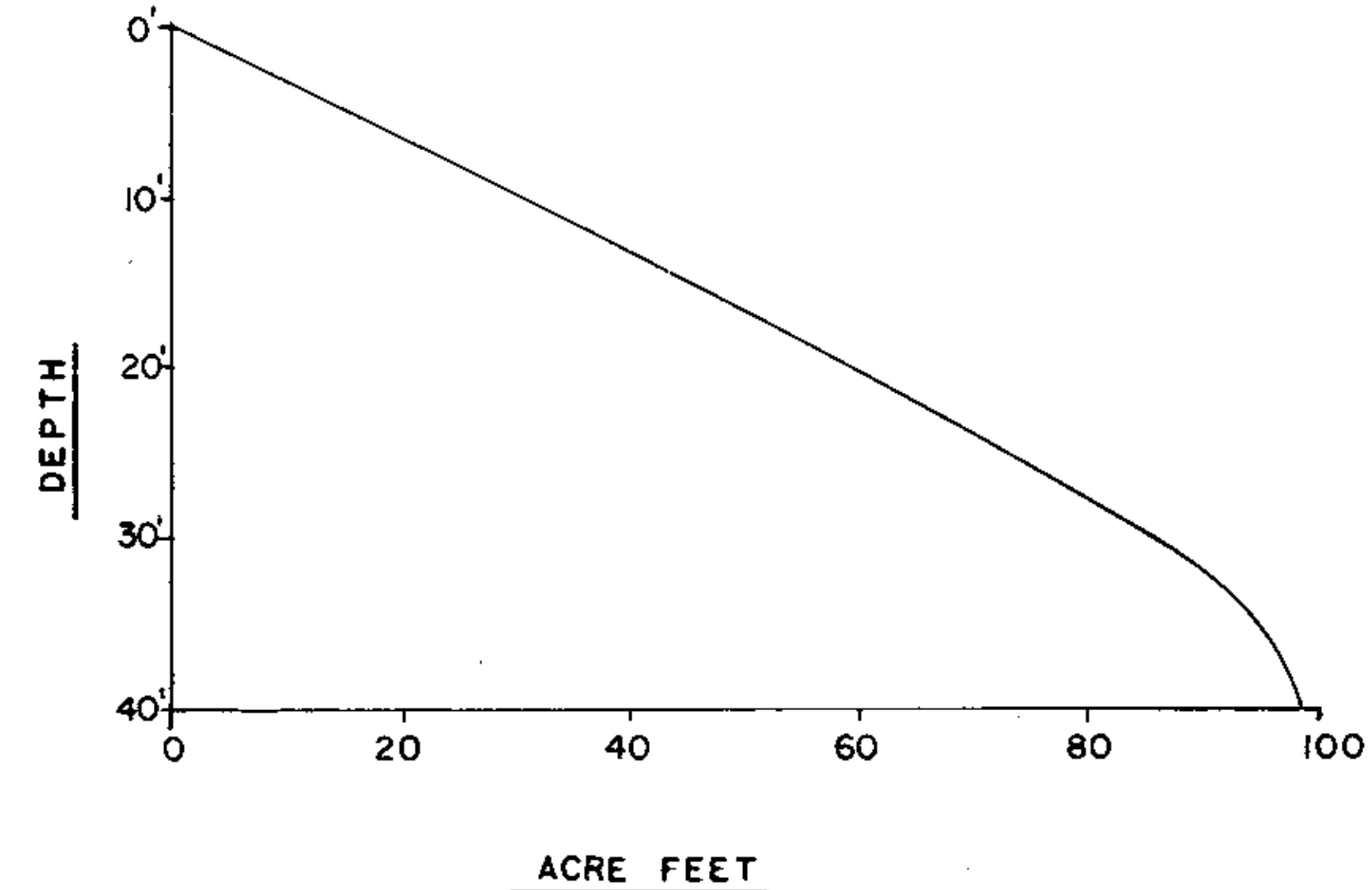
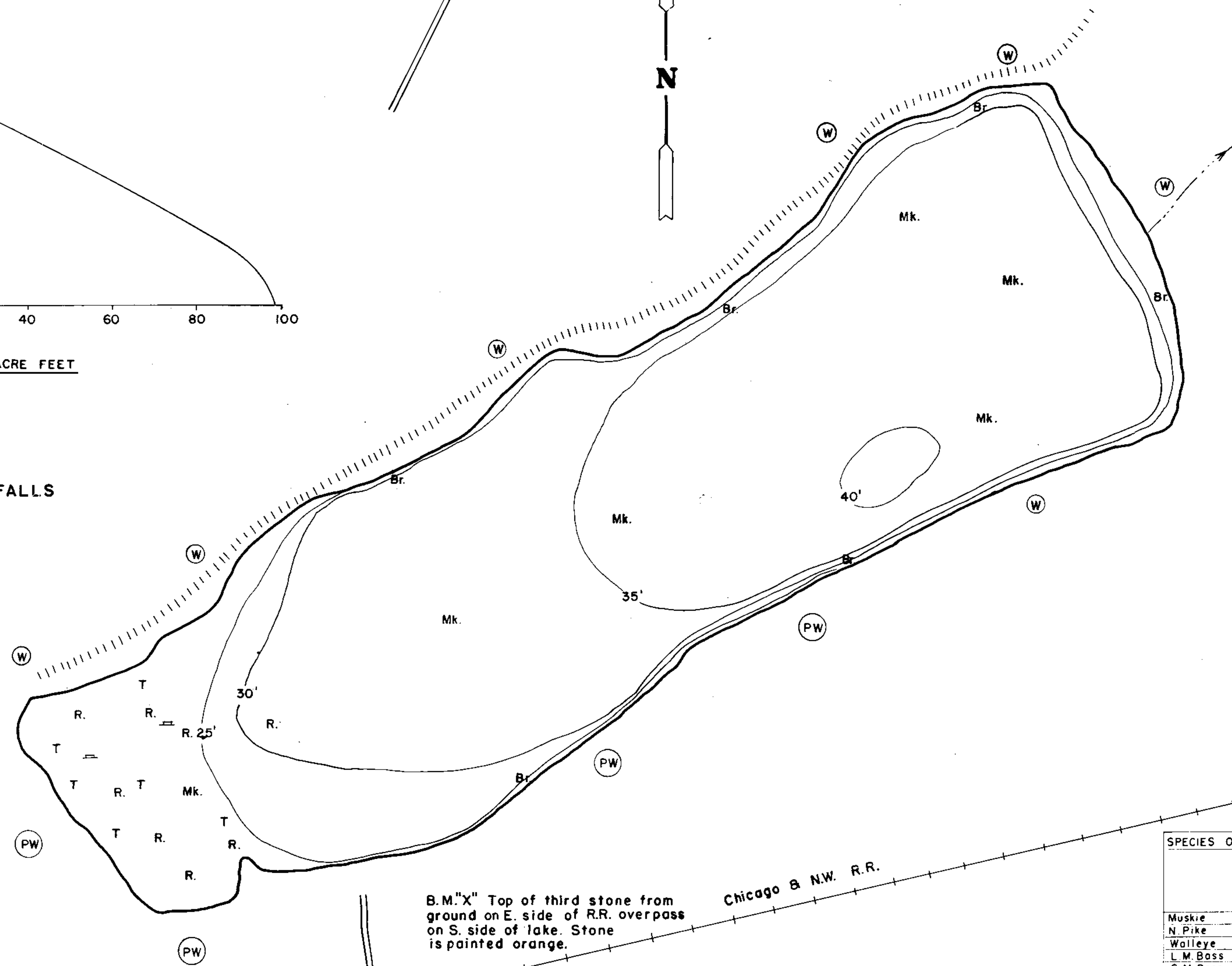




Sec 25  
Sec 36



CITY OF SHEBOYGAN FALLS



B.M. "X" Top of third stone from ground on E. side of R.R. overpass on S. side of lake. Stone is painted orange.

Assumed Elev. 100.00  
Water Elev. 93.20

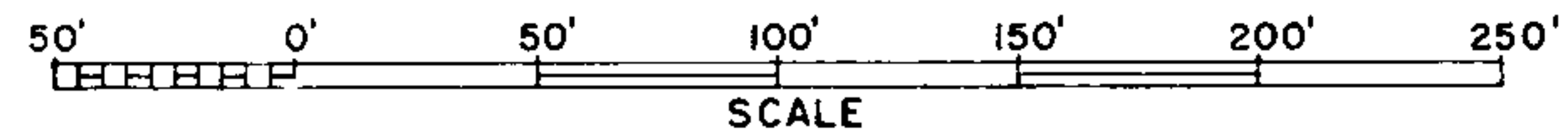
Chicago & N.W. R.R.

EQUIPMENT SONAR MAPPED JUNE 1965  
MO. YR.

WATER ELEV. 93.20

- TOPOGRAPHIC SYMBOLS
- Ⓟ Brush
  - Ⓜ Partially wooded
  - Ⓦ Wooded
  - Ⓢ Cleared
  - Ⓟ Pastured
  - Ⓜ Agricultural
  - Ⓜ B.M. Bench Mark
  - Dwelling
  - Ⓜ Resort
  - Ⓜ Steep slope
  - Ⓜ Indefinite shoreline
  - Ⓜ Marsh
  - Ⓜ Spring
  - Ⓜ Intermittent stream
  - Ⓜ Permanent inlet
  - Ⓜ Permanent outlet
  - Ⓜ Dam

- LAKE BOTTOM SYMBOLS
- P. Peat
  - Mk. Muck
  - C. Clay
  - M. Marl
  - Sd. Sand
  - St. Silt
  - Gr. Gravel & Stumps & Snags
  - R. Rubble
  - Br. Bedrock
  - T Submergent vegetation
  - Ⓜ Emergent vegetation
  - Ⓜ Floating vegetation



◇ Access    ◀ Access with Parking    ◆ Boat Livery  
Field work by: H. Schumde, T. Corbett    Drawn by: C. Harrison

SPECIES OF FISH		
	Abundant	Rare
Muskie		
N. Pike		
Walleye		
L.M. Bass	X	
S.M. Bass		
Panfish	X	
Trout		

AREA 3.13 ACRES  
UNDER 3FT. 0.02 %  
OVER 20FT. 90 %  
VOLUME 98.9 ACRE FT.  
TOTAL ALK. 272 P.P.M.  
SHORELINE 0.36 MILES  
MAX. DEPTH 40 FEET

Source: Wisconsin Department of Natural Resources 608-266-2621  
Sheboygan Falls Quarry– Sheboygan County, Wisconsin DNR Lake Map  
Date – Jun 1965 - Historical Lake Map - Not for Navigation  
A Public Document - Please Identify the Source when using it.