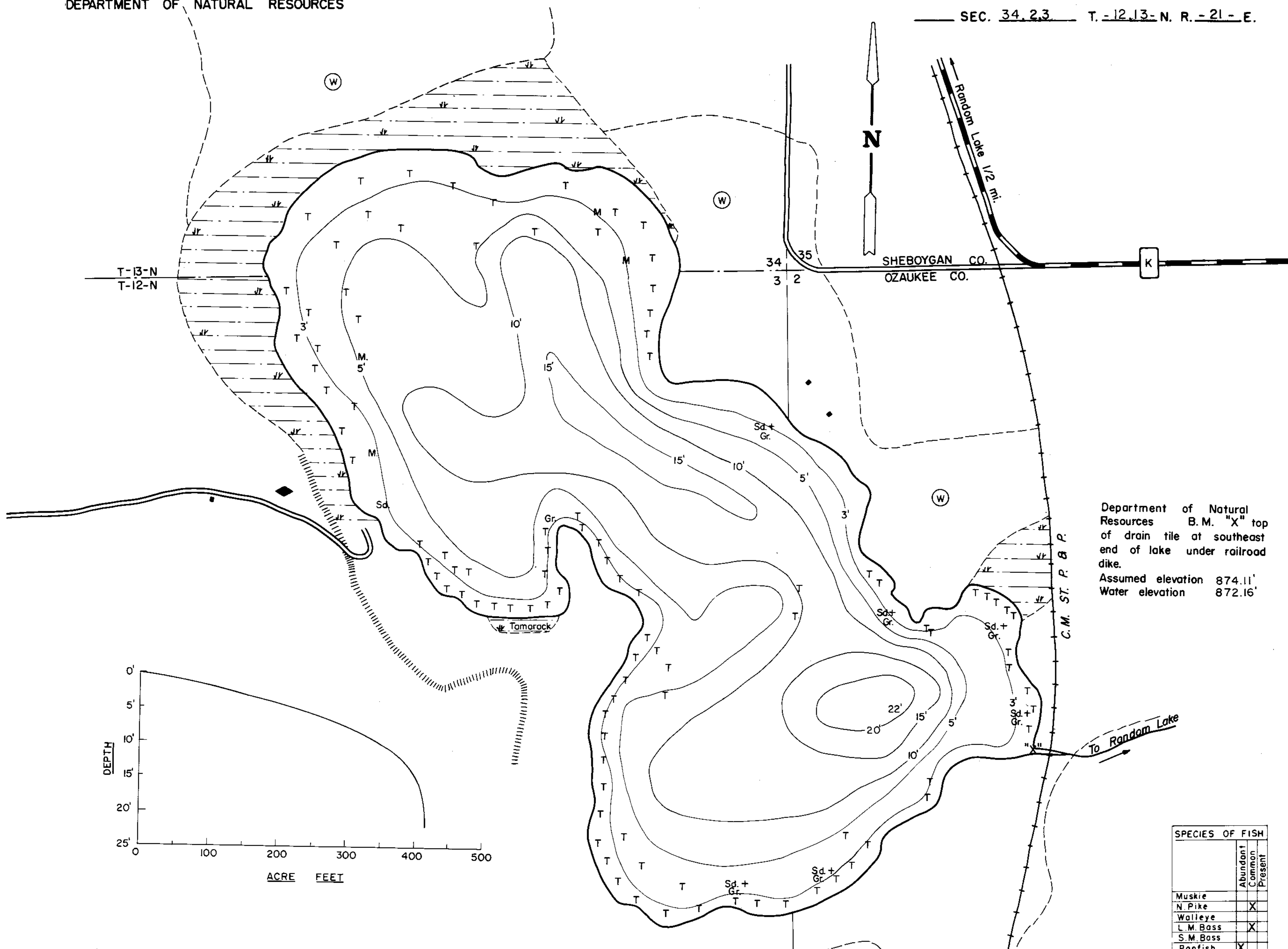
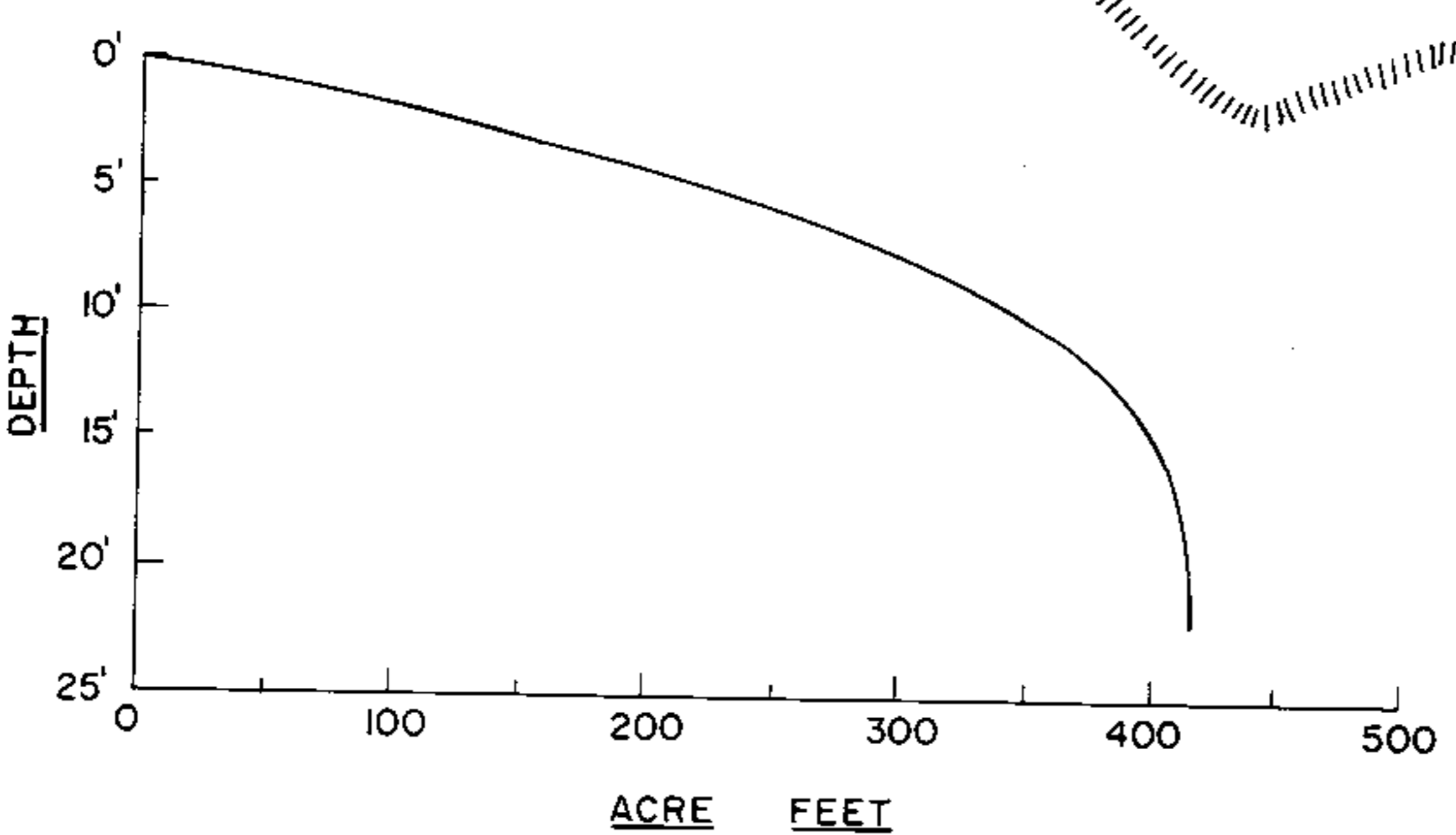


LAKE SURVEY MAP

SPRING LAKE OZAUKEE, SHEBOYGAN COUNTY
SEC. 34, 2, 3 T. 12, 13 - N. R. 21 - E.



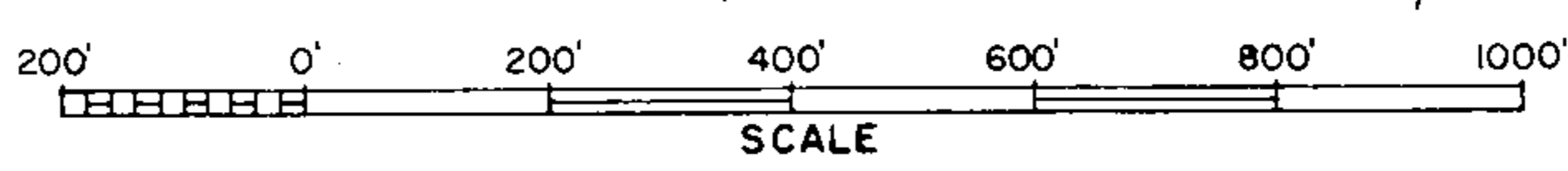
Department of Natural Resources
B.M. "X" top of drain tile at southeast end of lake under railroad dike.
Assumed elevation 874.11'
Water elevation 872.16'



SPECIES OF FISH		
	Abundant	Present
Muskie		
N. Pike	X	
Walleye		
L. M. Bass	X	
S. M. Bass		
Panfish	X	
Trout		

EQUIPMENT RECORDING SONAR MAPPED NOVEMBER 1968
MO. YR.

- WATER ELEV. 872.16'
- | TOPOGRAPHIC SYMBOLS | | LAKE BOTTOM SYMBOLS | |
|-----------------------|----------------------------|---------------------|-------------------------|
| (B) Brush | Steep slope | P. Peat | Gr. Gravel |
| (PW) Partially wooded | - - - Indefinite shoreline | Mk. Muck | R. Rubble |
| (W) Wooded | o Marsh | Br. Bedrock | T Submergent vegetation |
| (C) Cleared | o Spring | M. Marl | ⊥ Emergent vegetation |
| (P) Pastured | - - - Intermittent stream | Sd. Sand | ≡ Floating vegetation |
| (A) Agricultural | ≡ Permanent inlet | St. Silt | |
| B.M. Bench Mark | ≡ Permanent outlet | | |
| ■ Dwelling | ⊥ Dam | | |
| ▣ Resort | | | |



◇ Access ◇ Access with Parking ◇ Boat Livery
Field work by: J. Ball, J. Mullins Drawn by: R. Ripp

AREA 57.39 ACRES
UNDER 3FT. 20.54 %
OVER 20FT. 1.32 %
VOLUME 415.4 ACRE FT.
TOTAL ALK. 175 P.P.M.
SHORELINE 1.64 MILES
MAX. DEPTH 22 FEET

Source: Wisconsin Department of Natural Resources 608-266-2621
Spring Lake – Monroe County, Wisconsin DNR Lake Map
Date – Nov 1968 - Historical Lake Map - Not for Navigation
A Public Document - Please Identify the Source when using it.