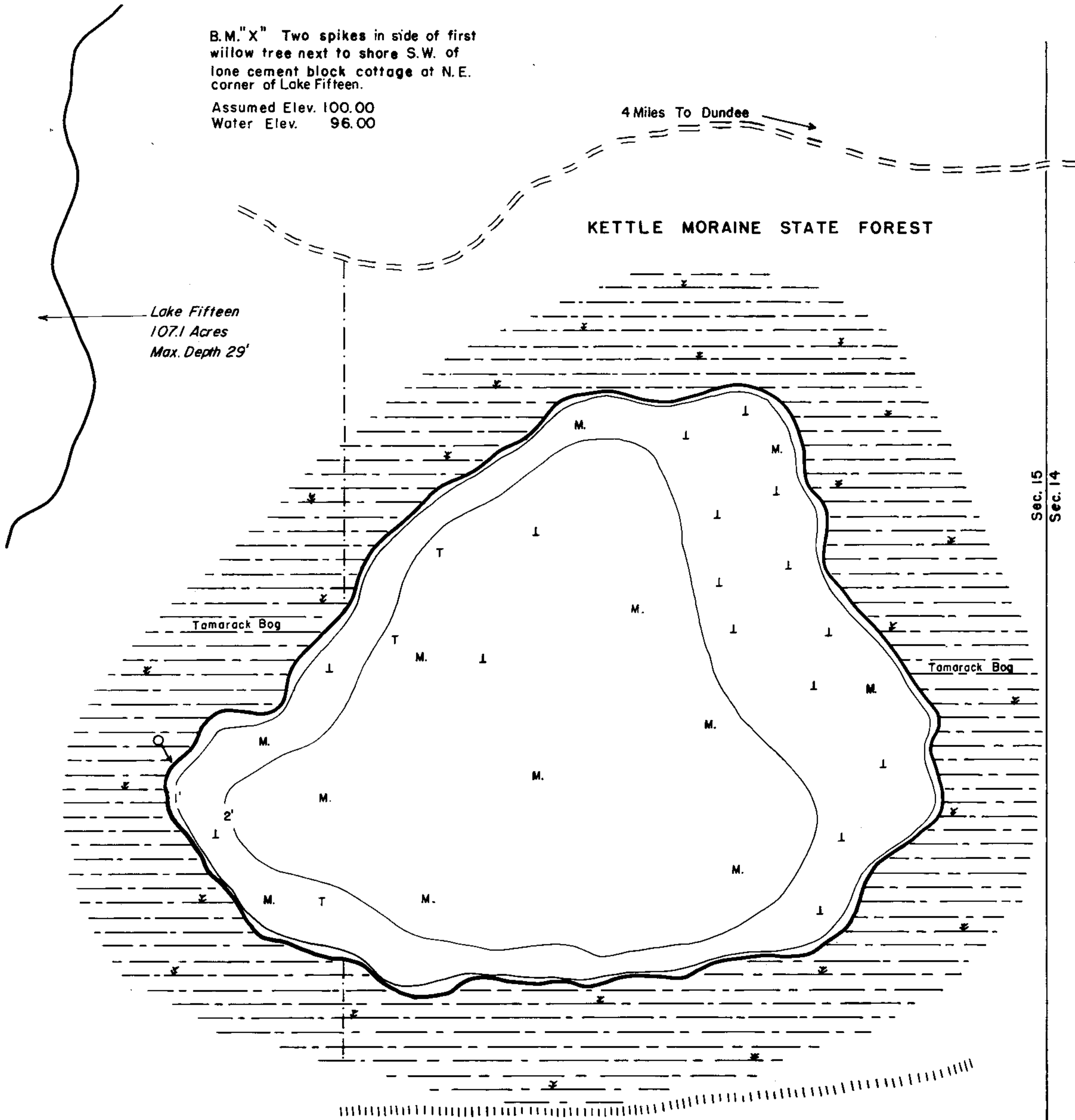
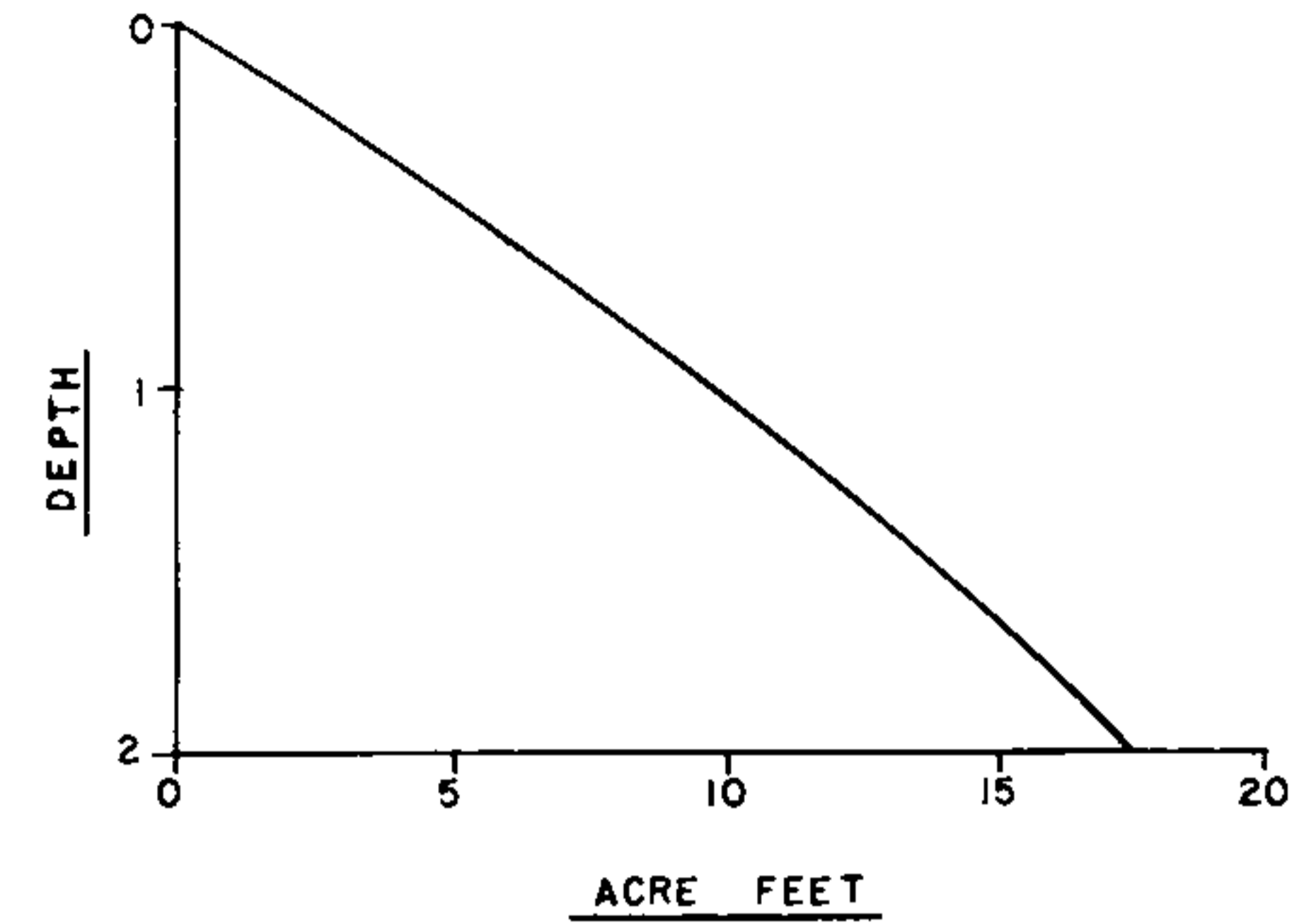


B.M. "X" Two spikes in side of first willow tree next to shore S.W. of lone cement block cottage at N.E. corner of Lake Fifteen.
Assumed Elev. 100.00
Water Elev. 96.00

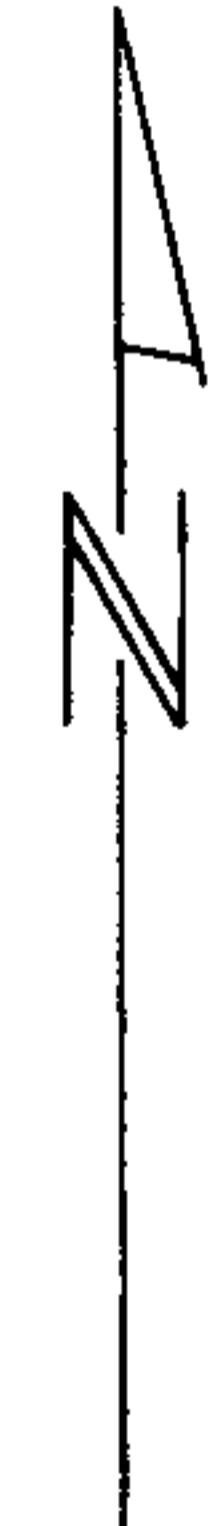
4 Miles To Dundee

KETTLE MORAINE STATE FOREST

Lake Fifteen
107.1 Acres
Max. Depth 29'



Sec. 15
Sec. 14



KETTLE MORAINE STATE FOREST

SPECIES OF FISH	Abundance		
	Abundant	Common	Rare
Muskie			
N. Pike			X
Walleye			X
L. M. Bass		X	
S. M. Bass		X	
Panfish		X	
Trout			

EQUIPMENT RANGE POLE
REVISED JANUARY 1970
MAPPED JANUARY 1966
MO. YR.

WATER ELEV. 96.00

- TOPOGRAPHIC SYMBOLS
- (B) Brush
 - (PW) Partially wooded
 - (W) Wooded
 - (C) Cleared
 - (P) Pastured
 - (A) Agricultural
 - B.M. Bench Mark
 - Dwelling
 - Resort

- LAKE BOTTOM SYMBOLS
- P. Peat
 - Gr. Gravel
 - Stumps & Snags
 - MK. Muck
 - R. Rubble
 - C. Clay
 - Br. Bedrock
 - M. Marl
 - T Submergent vegetation
 - Sd. Sand
 - I Emergent vegetation
 - St. Silt
 - Floating vegetation



◇ Access ◇ Access with Parking ◆ Boat Livery
Field work by: H. Schmude, E. Eckstein Drawn by: C. Harrison

AREA 100 ACRES
UNDER 3FT. 100 %
OVER 20FT. 0 %
VOLUME 17.5 ACRE FT.
TOTAL ALK. 193 P.P.M.
SHORELINE 0.5 MILES
MAX. DEPTH 2 FEET

Source: Wisconsin Department of Natural Resources 608-266-2621
Spring Lake – Fond du Lac County, Wisconsin DNR Lake Map
Date – Jan 1970 - Historical Lake Map - Not for Navigation
A Public Document - Please Identify the Source when using it.