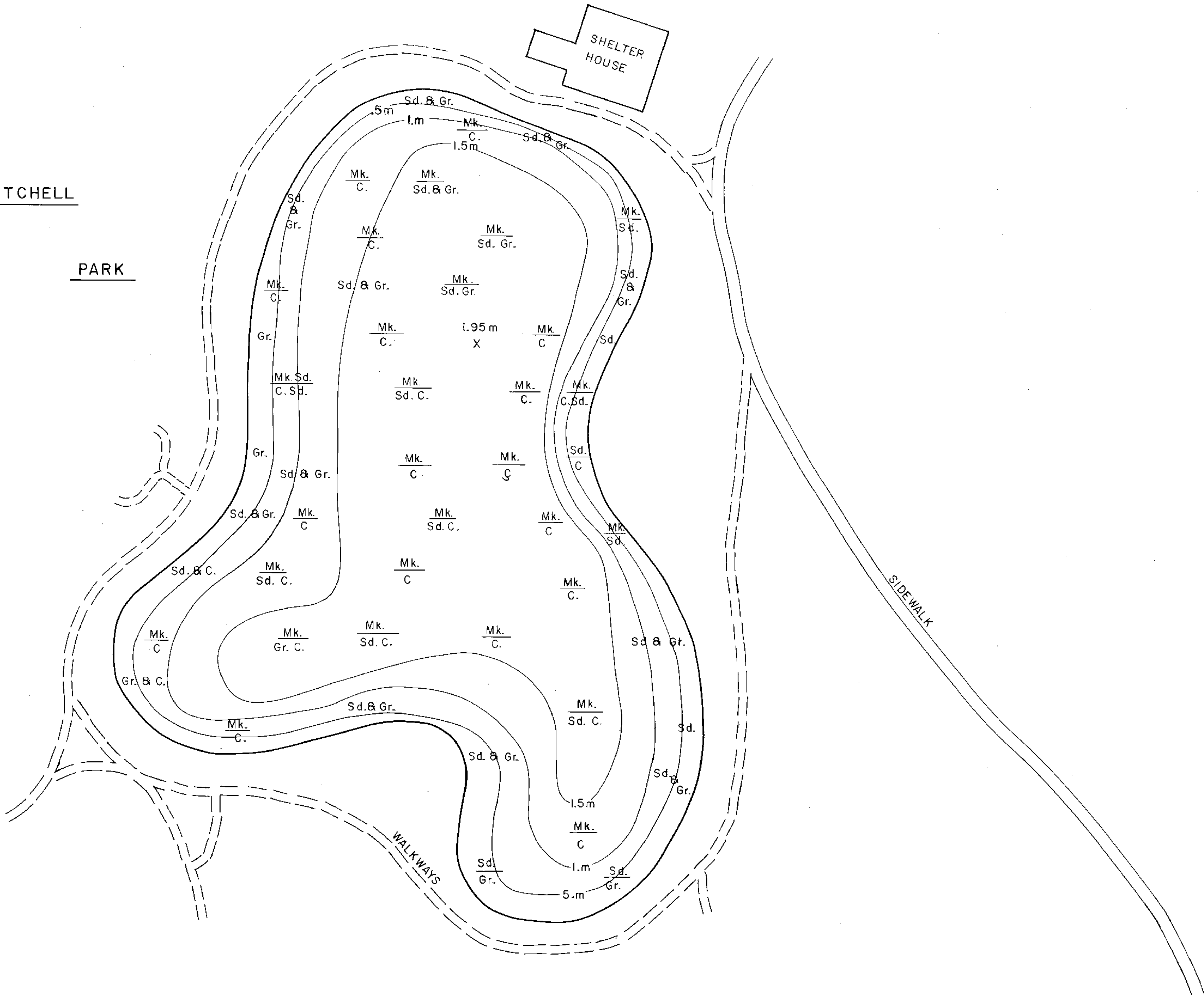





MITCHELL

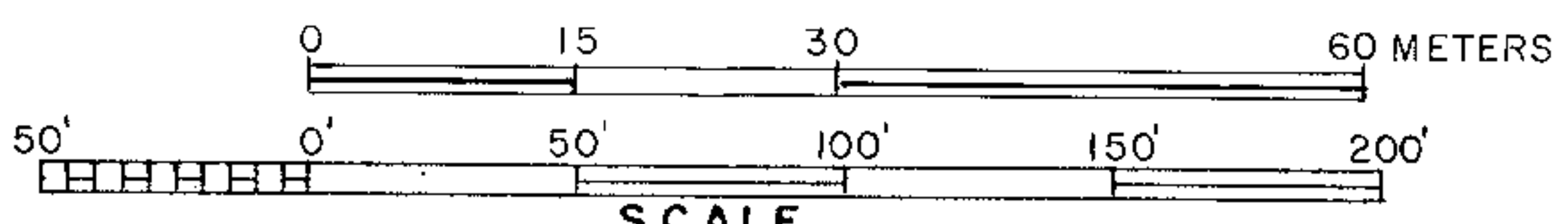
PARK



EQUIPMENT SECCHI DISK MAPPED JULY 1981

- | TOPOGRAPHIC SYMBOLS   |                               | LAKE BOTTOM SYMBOLS |                             |
|-----------------------|-------------------------------|---------------------|-----------------------------|
| (B) Brush             | (     ) Steep slope           | P. Peat             | B Boulders                  |
| (PW) Partially wooded | (---) Indefinite shoreline    | Mk. Muck            | o Stumps & Snags            |
| (W) Wooded            | (    ) Marsh                  | C. Clay             | ⊗ Rock danger to navigation |
| (C) Cleared           | (o) Spring                    | M. Marl             | T Submergent vegetation     |
| (P) Pastured          | (---) Intermittent stream     | Sd. Sand            | ⊥ Emergent vegetation       |
| (A) Agricultural      | (---) Permanent inlet         | St. Silt            | ⊏ Floating vegetation       |
| B.M. Bench Mark       | (---) Permanent outlet        | Gr. Gravel          | ⊕ Brush shelters            |
| ■ Dwelling            | (⊥) Dam                       | R. Rubble           |                             |
| □ Resort              | (---) D.N.R. State owned land | Br. Bedrock         |                             |
| ⊠ Camp                |                               |                     |                             |

To convert feet to meters multiply by .3048  
To convert meters to feet multiply by 3.2808



Access Access with Parking Boat Livery

Drawn by: E. Eaton  
Field work by: N. O'Reilly

SPECIES OF FISH	Abundance		
	Abundant	Common	Present
Muskie			
N. Pike			
Walleye			
L.M. Bass			
S.M. Bass			
Panfish			
Trout			

WATER AREA .9 HECTARES  
2.26 ACRES  
UNDER 3 FT. 27 %  
OVER 20 FT. 0 %  
MAX. DEPTH 1.9 METERS  
TOTAL ALK. P.P.M.  
VOLUME 11,944.15 CU. METERS  
SHORELINE 457.20 METERS

Source: Wisconsin Department of Natural Resources 608-266-2621  
Mitchell Park Lagoon – Milwaukee County, Wisconsin DNR Lake Map  
Date – Jul 1981 - Historical Lake Map - Not for Navigation  
A Public Document - Please Identify the Source when using it.