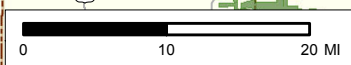
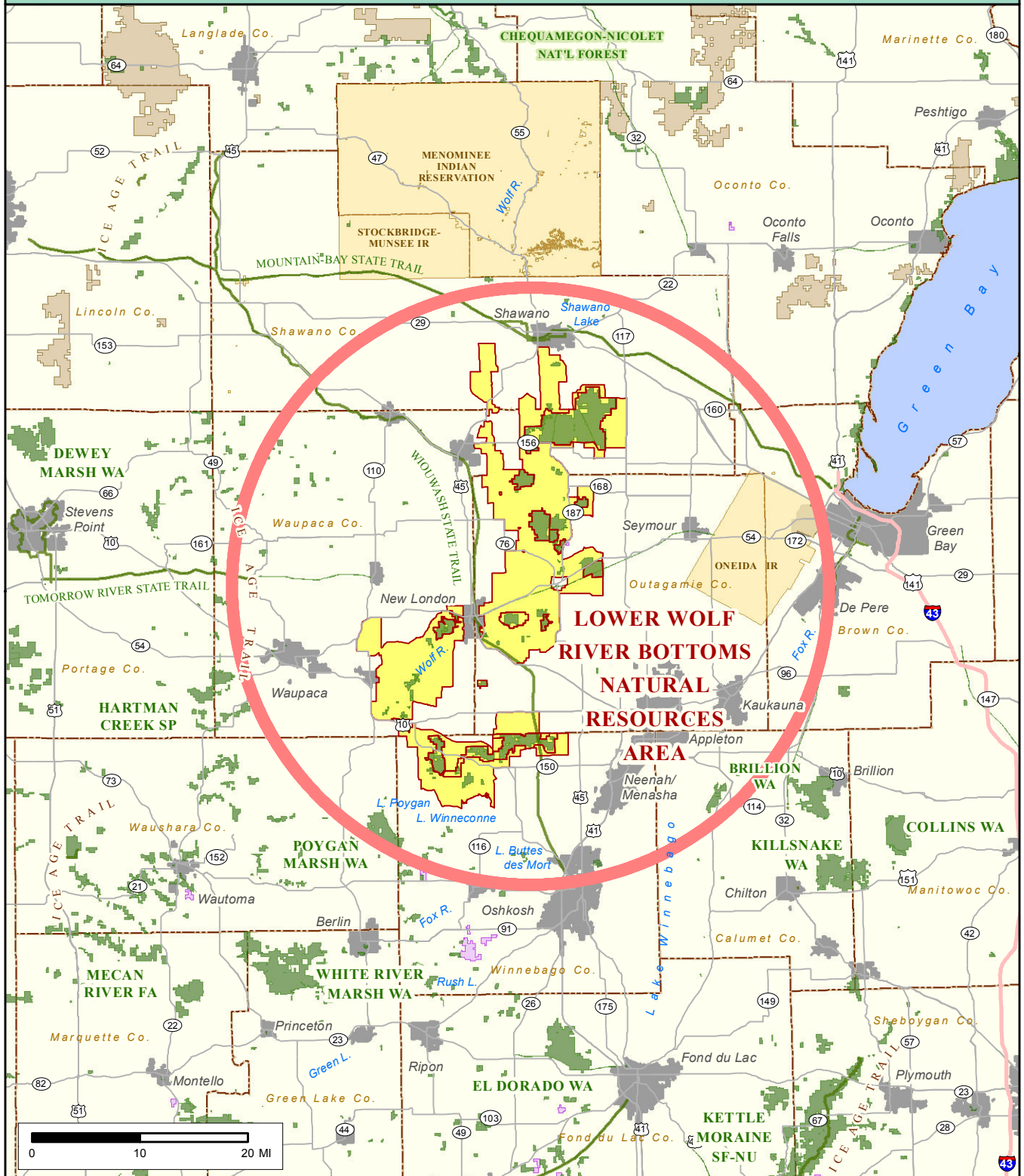








Lower Wolf River Bottomlands Natural Resources Area

Regional Locator/Public Land



Public Land Ownership

- | | | |
|--|--|--|
|  Lower Wolf River Bottoms NRA |  County Forest Land |  US Fish & Wildlife Service |
|  DNR Managed Land |  Tribal Land |  US Forest Service |

WISCONSIN DEPARTMENT
OF NATURAL RESOURCES
Bureau of Facilities and Lands



NA-LCRSNA-MP-A acf
Map Updated: November 2012

MAP A