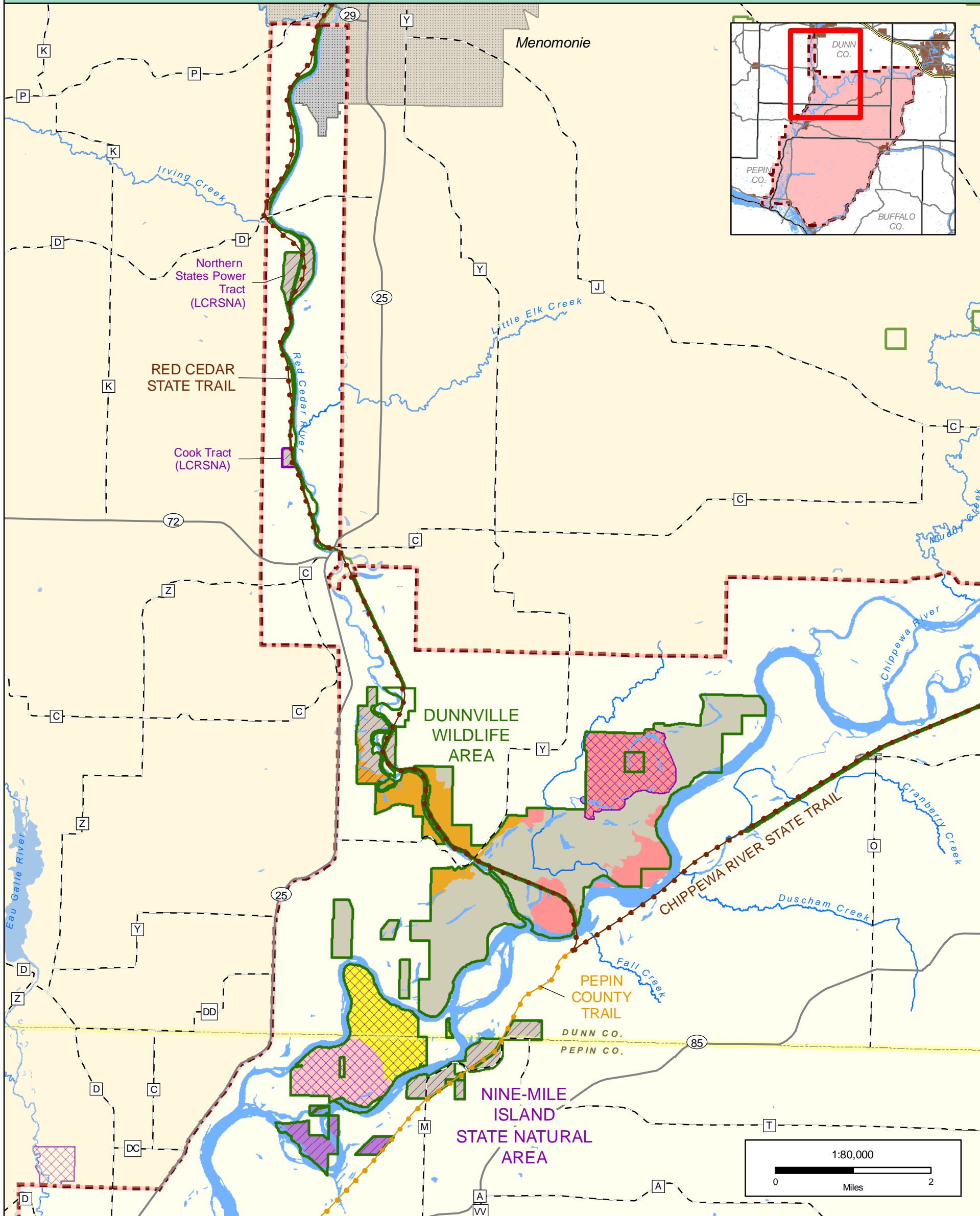






# State Wildlife and Natural Areas of the Lower Chippewa River

*Land Management Areas and State Natural Areas*



MAP G-2

-  Lower Chippewa River SNA Project Boundary
-  DNR Project Boundary
-  State Natural Area
-  Ecological Reference Area

### Land Management Area

- |   |  |
|---|--|
|  Habitat Management Area                   |  Native Community Mgt Area Floodplain Terrace Prairies & Wetlands |
|  Native Community Management Area          |  Native Community Mgt Area Red Cedar Cliffs & Forests             |
|  Native Community Management Area--Passive |  Native Community Mgt Area--Active Barrens & Savannas             |

WISCONSIN DEPARTMENT OF NATURAL RESOURCES



Bureau of Facilities and Lands  
NA-LCRSNA-MP-G2 *acr*