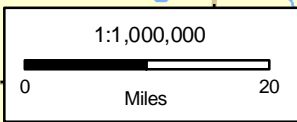
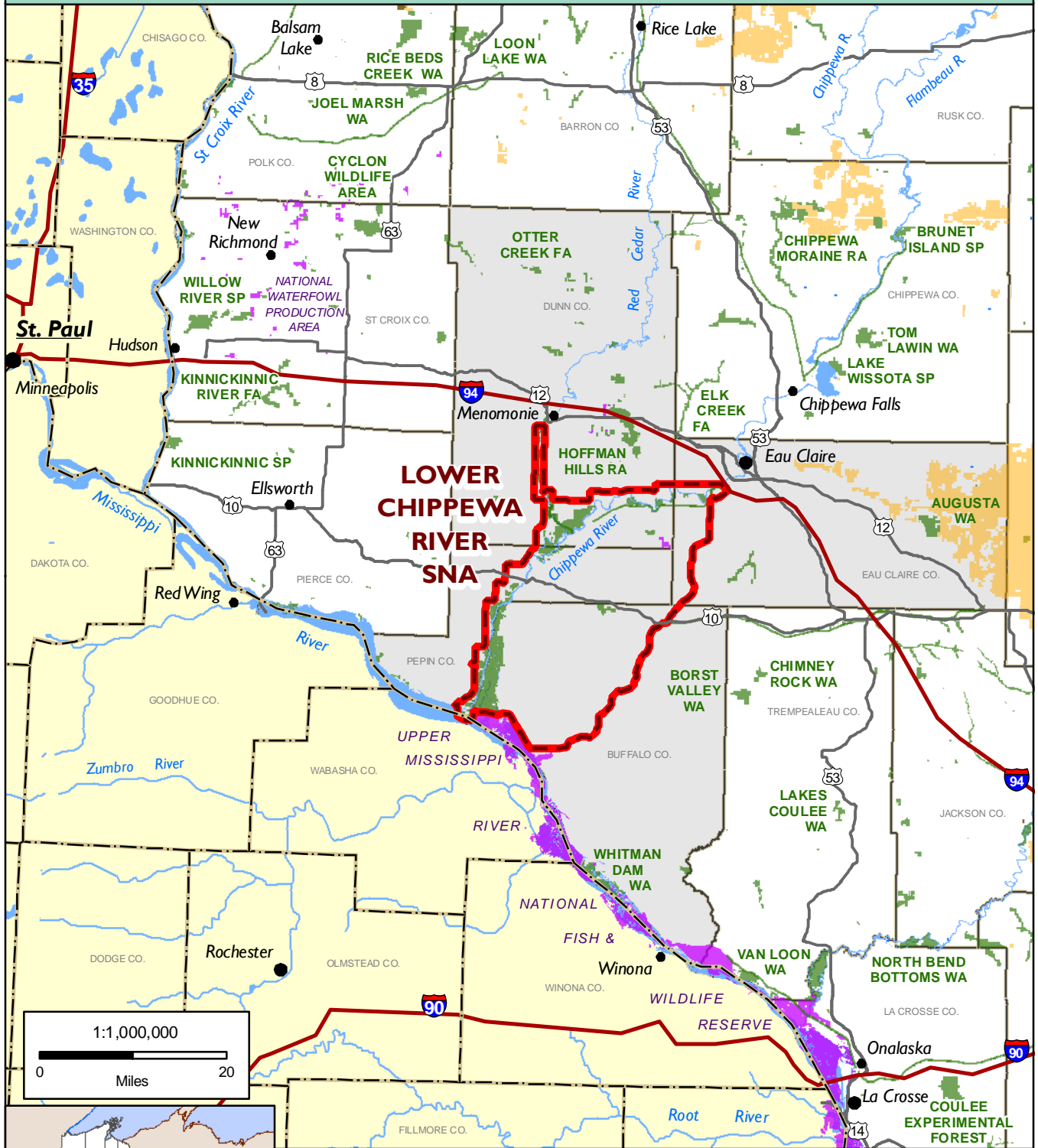








# State Wildlife and Natural Areas of the Lower Chippewa River

Regional Locator and Public Lands-- 2010



- |   |   |   |                            |
|---|---|---|----------------------------|
|  | Lower Chippewa River State Natural Area |  | Tribal Land                |
|  | DNR Managed Land                        |  | US Fish & Wildlife Service |
|  | County Forest Land                      |  | National Forest            |

WISCONSIN DEPARTMENT OF NATURAL RESOURCES  
Bureau of Facilities and Lands



NA-LCRSNA-MP-B acr May 2010

MAP B