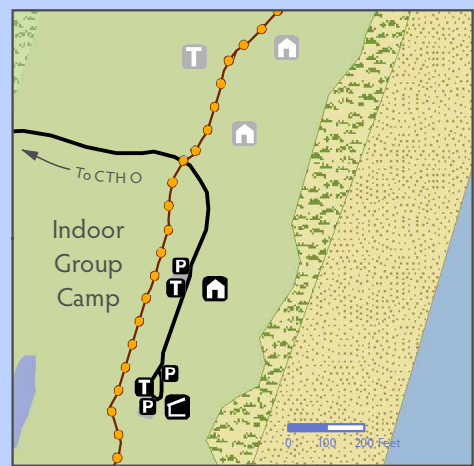
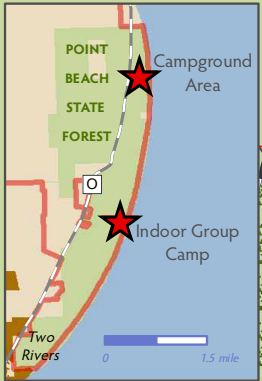
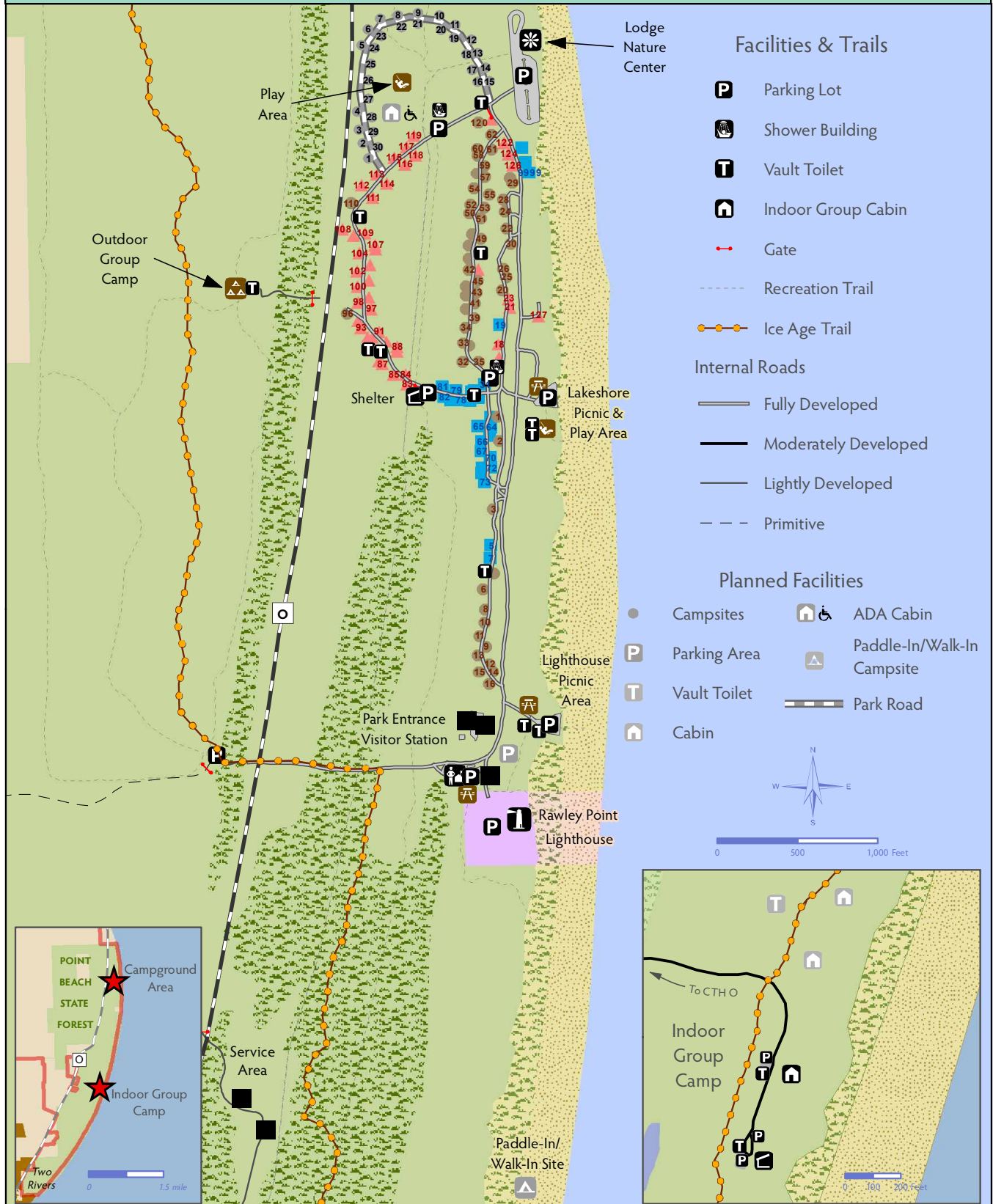


Point Beach State Forest

Map 2.3: Current and Planned Recreational Facilities



Campsite Development	
●	Non-Electric
▲	Electric
■	Electric & Water

□	PBSF Project Boundary	■	Wetland
■	State Land	■	Beach Area
■	Federal Land	■	Dune Area

WISCONSIN DEPARTMENT OF NATURAL RESOURCES
 Bureau of Facilities and Lands
 PR-PBSF-MP-2.3 acf
 Map Updated: March 2012
MAP 2.3