







## Map 2.2 E-Way Unit

Capital Springs State  
Recreation Area

### LEGEND

-  E-Way Unit
-  Capital Springs State Recreation Area (All Other Units)
-  Major Lake
-  Capital City Trail
-  Roads
-  Railroad



0 0.5 1  
Mile

Map revised April 14, 2010.

Data Source:  
Park boundary data from Dane County  
Parks, 2005

