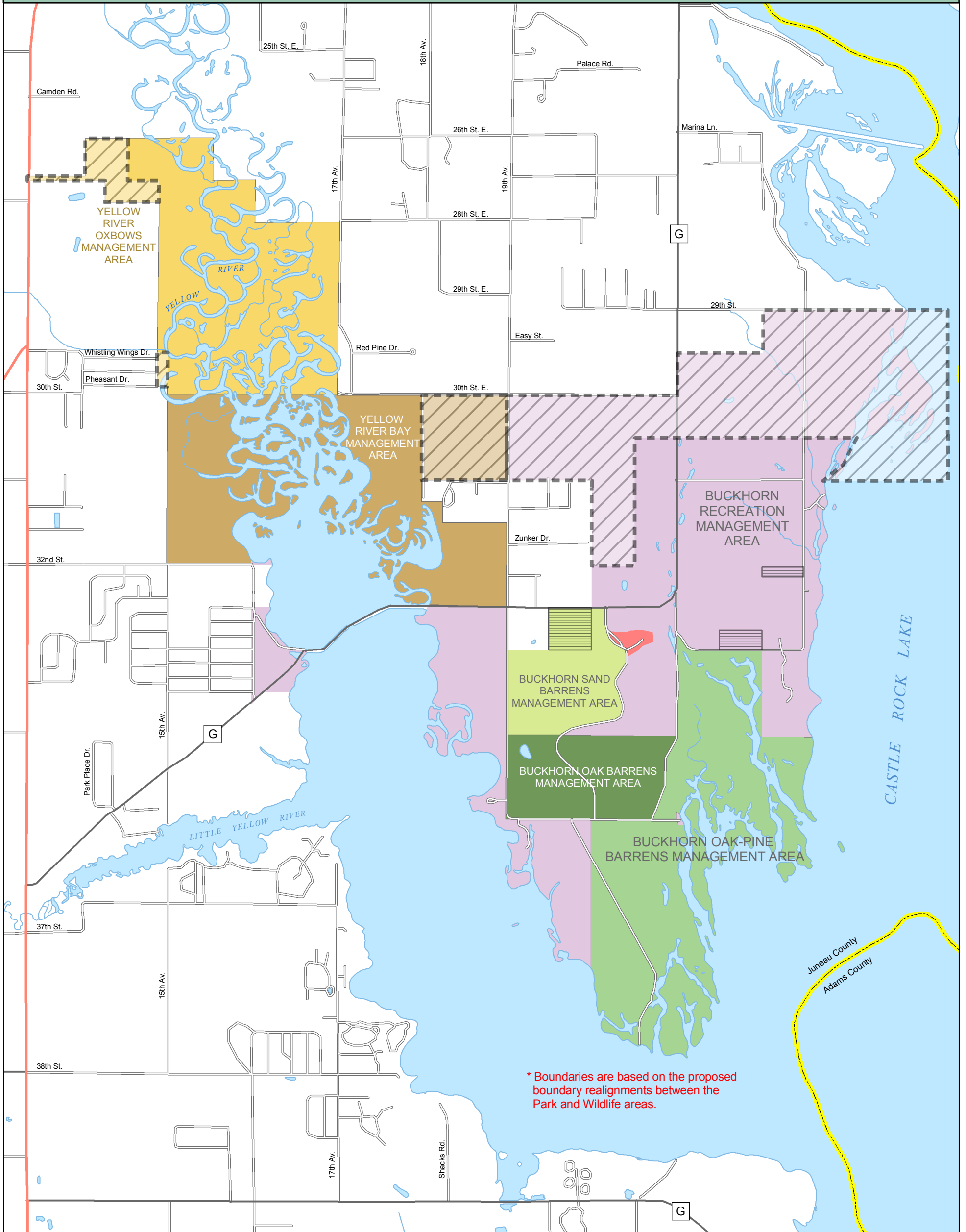


Buckhorn State Park, Buckhorn Wildlife Area & Yellow River Wildlife Area

Land Management Areas

Map C




* Boundaries are based on the proposed boundary realignments between the Park and Wildlife areas.

- | | | | | | |
|---|---------------------------|---|-----------------------------|---|-----------------|
|  | Buckhorn Recreation |  | Yellow River Oxbows |  | State Highway |
|  | Buckhorn Sand Barrens |  | Special Management Area |  | County Roads |
|  | Buckhorn Oak Barrens |  | Proposed Property Expansion |  | Local Roads |
|  | Buckhorn Oak-Pine Barrens |  | Private Lands within Park |  | County Boundary |
|  | Yellow River Bay | | | | |


1 Mile

STATE OF WISCONSIN
DEPARTMENT OF NATURAL RESOURCES



WISCONSIN
DEPT. OF NATURAL RESOURCES

BUREAU OF FACILITIES AND LANDS



PR-WA-BUCK-MP-C 12/18/2006 .acri