

Public Access Lands

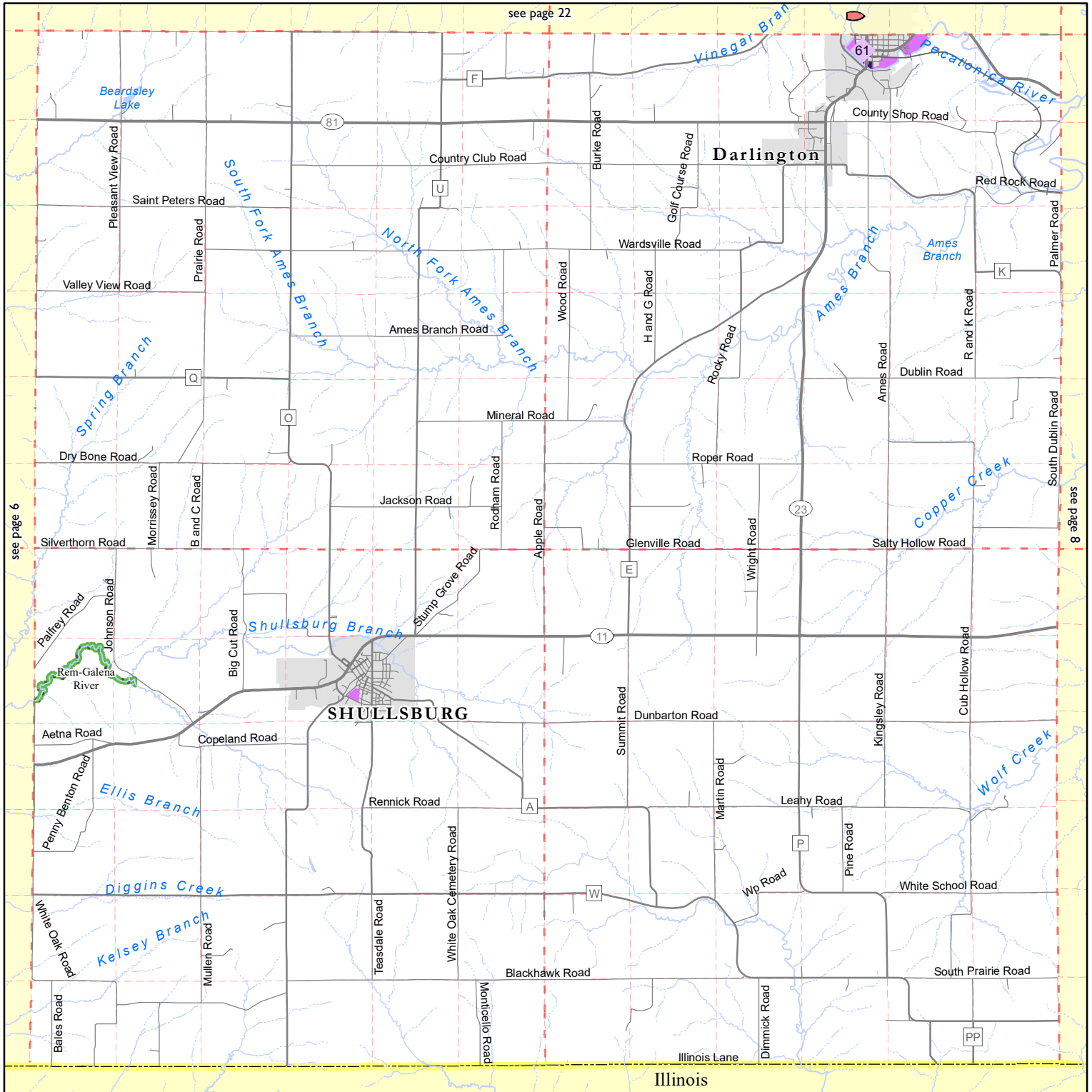
Part of Lafayette County

Township/Range
 T01N, R02E
 T01N, R03E
 T02N, R02E
 T02N, R03E

12/18/2019



Wisconsin Department of Natural Resources
 more info at <http://dnr.wi.gov/> keyword search "atlas"



State Land Purchased with Knowles-Nelson Stewardship Program (KNSP) Funds	Boat Ramp	Parking Area	
State Land Purchased without KNSP Funds	Carry-In Boat Ramp	Township Line	
State Easement Purchased with KNSP Funds	Cities and Villages	Section Line	
State Easement Purchased without KNSP Funds	Federal Land	County Boundary	
Partner Lands Funded with KNSP Grants	County Forest	Internal DNR Road	
Local Park	See Grant Index	State Trail	
DNR Lease	Shallow Water Shipwreck		

Sources: ESRI, StreetMap and other data providers. DISCLAIMER: No warranty, express or implied, is made regarding accuracy, completeness, or legality of the information herein. The boundaries depicted on this map may not represent the legal ownership boundaries of any property. The delineation of legal boundaries may only be conducted by a licensed surveyor.

Public Access Lands

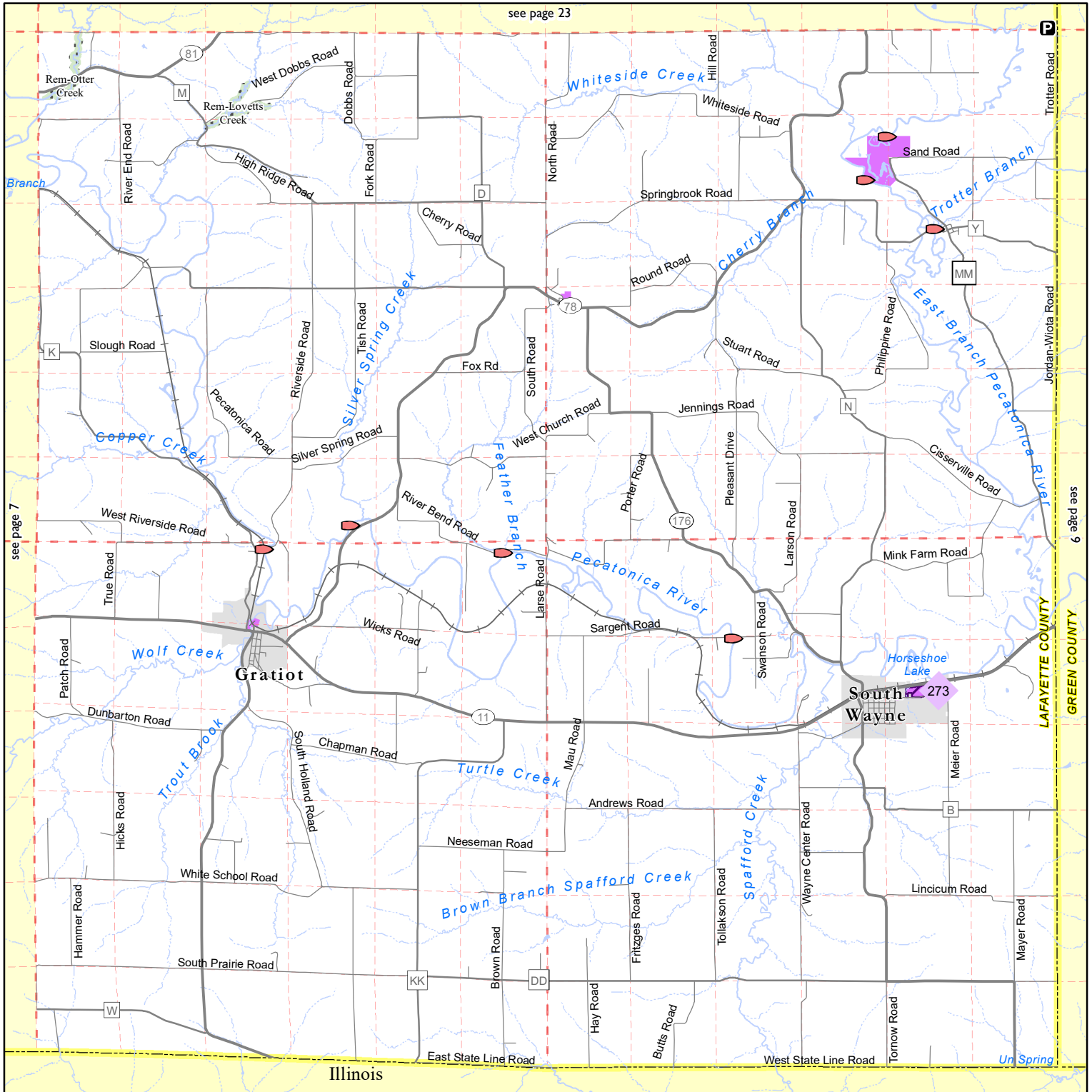
Township/Range
 T01N, R04E
 T01N, R05E
 T02N, R04E
 T02N, R05E

12/18/2019



Part of Lafayette County

Wisconsin Department of Natural Resources
 more info at <http://dnr.wi.gov/> keyword search "atlas"



see page 23

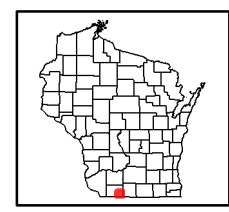
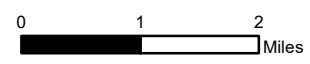
see page 7

see page 6

- State Land Purchased with Knowles-Nelson Stewardship Program (KNSP) Funds
- State Land Purchased without KNSP Funds
- State Easement Purchased with KNSP Funds
- State Easement Purchased without KNSP Funds
- Partner Lands Funded with KNSP Grants
- Local Park
- DNR Lease

- Boat Ramp
- Carry-In Boat Ramp
- Cities and Villages
- Federal Land
- County Forest
- See Grant Index
- Shallow Water Shipwreck

- Parking Area
- Township Line
- Section Line
- County Boundary
- Internal DNR Road
- State Trail



Sources: ESRI, StreetMap and other data providers. DISCLAIMER: No warranty, express or implied, is made regarding accuracy, completeness, or legality of the information herein. The boundaries depicted on this map may not represent the legal ownership boundaries of any property. The delineation of legal boundaries may only be conducted by a licensed surveyor.