

Public Access Lands

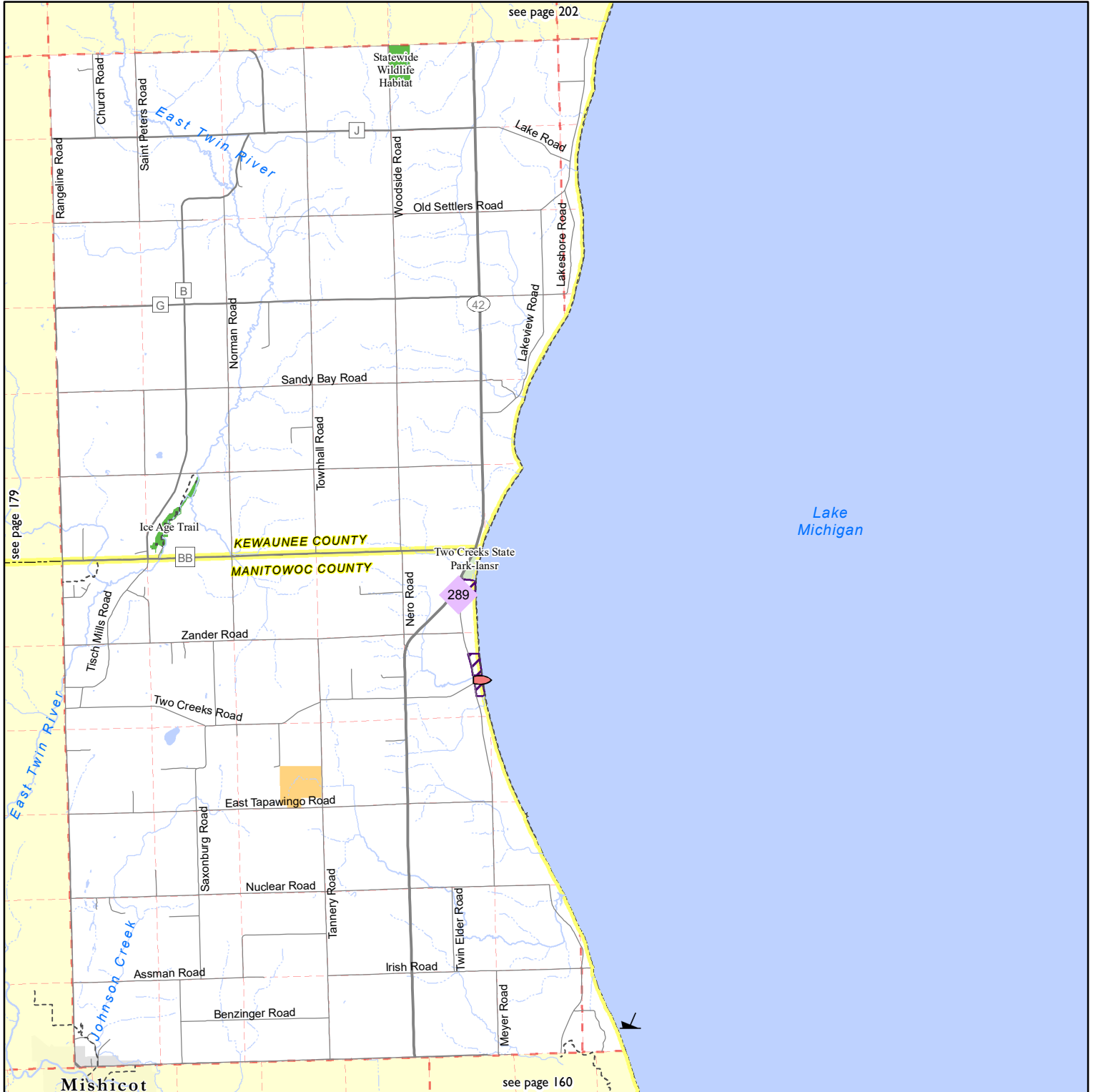
Parts of Kewaunee & Manitowoc counties

Township/Range
 T21N, R24E
 T21N, R25E
 T22N, R24E
 T22N, R25E

12/18/2019



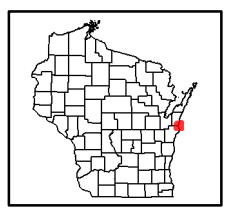
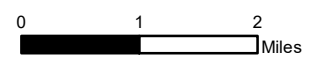
Wisconsin Department of Natural Resources
 more info at <http://dnr.wi.gov/> keyword search "atlas"



- State Land Purchased with Knowles-Nelson Stewardship Program (KNSP) Funds
- State Land Purchased without KNSP Funds
- State Easement Purchased with KNSP Funds
- State Easement Purchased without KNSP Funds
- Partner Lands Funded with KNSP Grants
- Local Park
- DNR Lease

- Boat Ramp
- Carry-In Boat Ramp
- Cities and Villages
- Federal Land
- County Forest
- See Grant Index
- Shallow Water Shipwreck

- Parking Area
- Township Line
- Section Line
- County Boundary
- Internal DNR Road
- State Trail

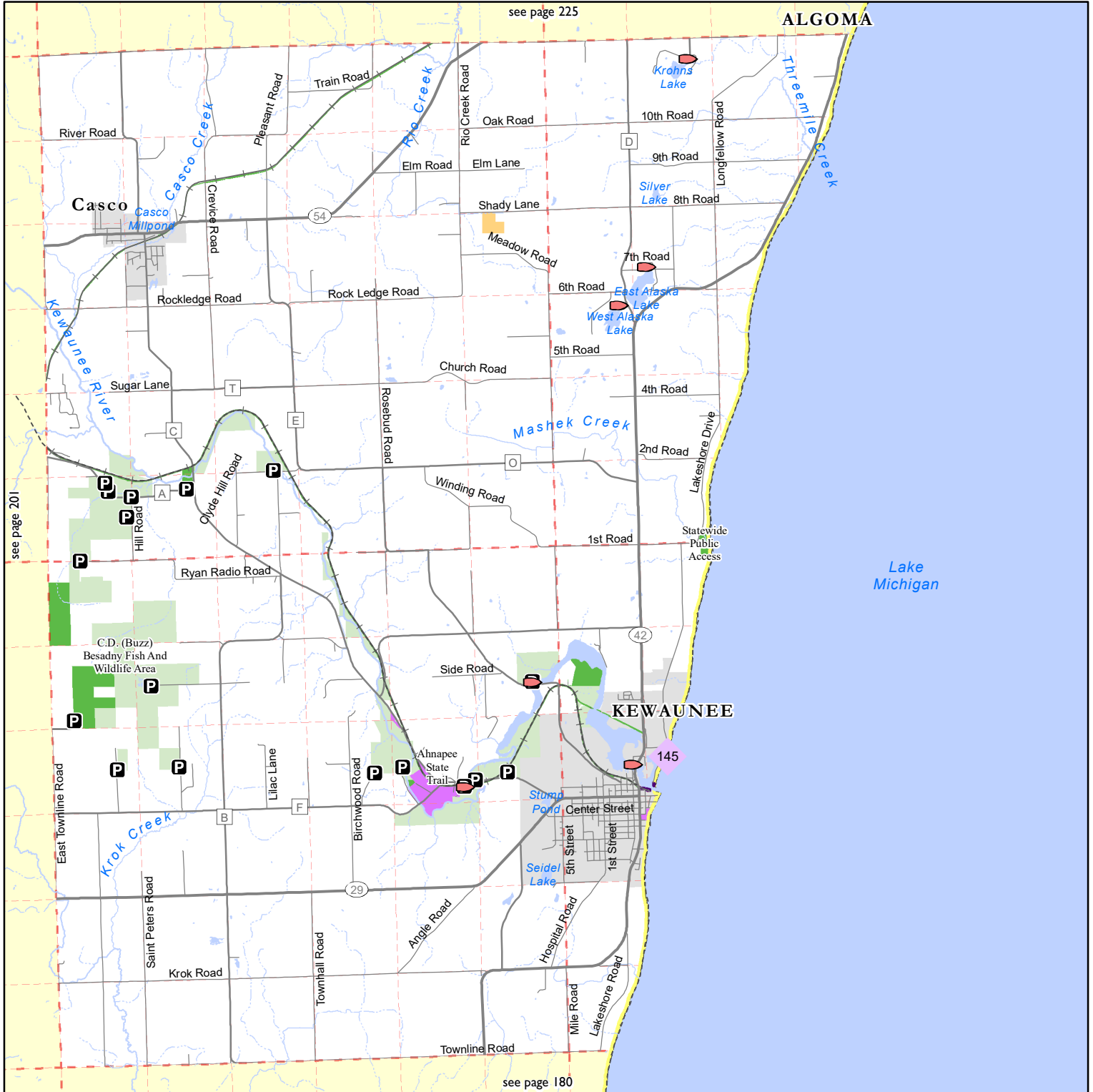


Sources: ESRI, StreetMap and other data providers. DISCLAIMER: No warranty, express or implied, is made regarding accuracy, completeness, or legality of the information herein. The boundaries depicted on this map may not represent the legal ownership boundaries of any property. The delineation of legal boundaries may only be conducted by a licensed surveyor.



Part of Kewaunee County

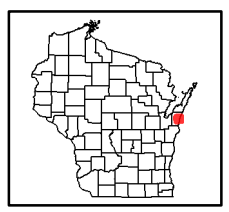
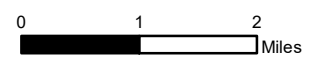
Wisconsin Department of Natural Resources
 more info at <http://dnr.wi.gov/> keyword search "atlas"



- State Land Purchased with Knowles-Nelson Stewardship Program (KNSP) Funds
- State Land Purchased without KNSP Funds
- State Easement Purchased with KNSP Funds
- State Easement Purchased without KNSP Funds
- Partner Lands Funded with KNSP Grants
- Local Park
- DNR Lease

- Boat Ramp
- Carry-In Boat Ramp
- Cities and Villages
- Federal Land
- County Forest
- See Grant Index
- 1 Shallow Water Shipwreck

- Parking Area
- Township Line
- Section Line
- County Boundary
- Internal DNR Road
- State Trail



Sources: ESRI, StreetMap and other data providers. DISCLAIMER: No warranty, express or implied, is made regarding accuracy, completeness, or legality of the information herein. The boundaries depicted on this map may not represent the legal ownership boundaries of any property. The delineation of legal boundaries may only be conducted by a licensed surveyor.