Wild Rose State Fish Hatchery
DRAFT Environmental Assessment
Appendix A

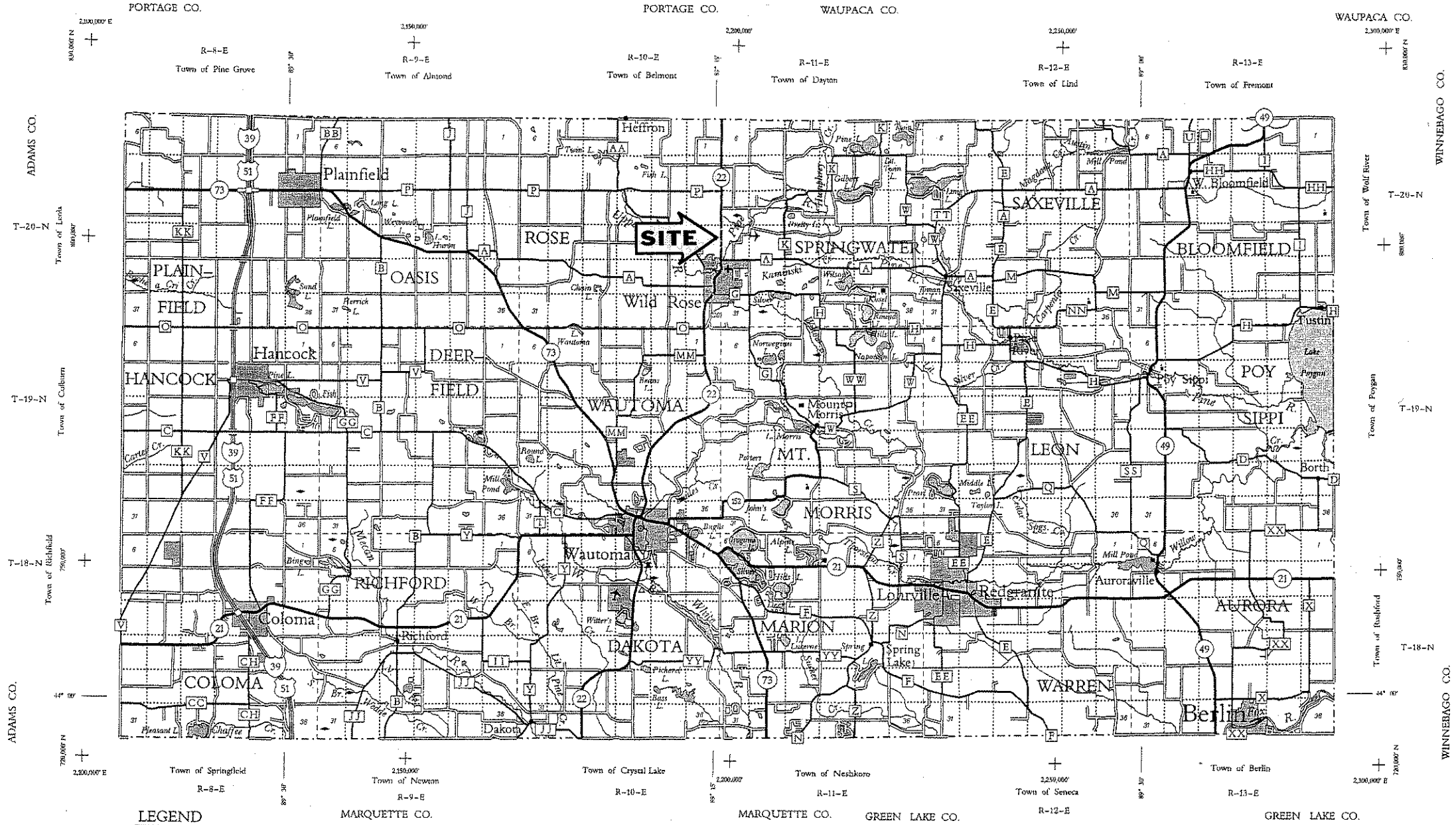

LEGEND

- Freeway
- Multilane Divided
- U.S. or State Hwy
- County Trunk Hwy
- Town Road
- Firelane
- Railroad
- State Trail
- Interchange
- Highway Separation
- Interstate Highway No. (94)
- U.S. Highway No. (18)
- State Highway No. (59)
- County Highway Letter (T)
- State Boundary
- County Boundary
- Civil Town Boundary
- Section Line
- Dam
- Hospital
- Schools
- Airport
- County Seat
- Unincorporated Village
- Fish Hatchery
- Game Farm
- Public Hunt. or Fish. Grds.
- Public Camp & Picnic Grds.
- Ranger Station
- State Park
- County Park ..... With Facilities
- Without Facilities
- Rest Area ..... Modern Facilities
- Wayside ..... Rustic Facilities

CIVIL TOWNS

PLAINFIELD	OASIS	ROSE	SPRINGWATER	SAXEVILLE	BLOOMFIELD
HANCOCK	DEERFIELD	WAUTOMA	MOUNT MORRIS	LEON	POY SIPPI
COLOMA	RICHFORD	DAKOTA	MARION	WARREN	AURORA

For boundaries of public hunting and fishing grounds please contact the Department of Natural Resources

SECTION NUMBERING OF A TOWNSHIP

6	5	4	3	2	1
7	8	9	10	11	12
18	17	16	15	14	13
19	20	21	22	23	24
30	29	28	27	26	25
31	32	33	34	35	36

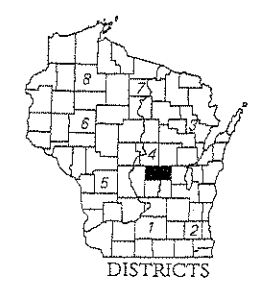

DISTRICTS

Grid based on the state plane coordinate system south zone and the NAD 27

MILES OF HIGHWAY
as of Dec. 31, 2003

STATE	172
COUNTY	354
LOCAL ROADS	662
OTHER ROADS	0
TOTAL FOR COUNTY	1,028

Land Area (2000 Census) ..... 626 sq. mi.
Population (2000 Census) 23,154
County Seat ..... Wautoma

North

WAUSHARA CO.

DEPARTMENT OF TRANSPORTATION
STATE OFFICE BUILDING
Madison, Wisconsin

SCALE 0 1 2 MILES

Corrected for
JAN. 2005

Base compiled from U.S.G.S. Quadrangles
1:100,000 Series

LIESCH Hydrogeologists • Engineers Environmental Scientists
6000 Gisholt Drive, Suite 203
Madison, WI 53713
(608) 223-1532

WISCONSIN DEPARTMENT OF NATURAL RESOURCES

Wild Rose State Fish Hatchery EA	Oct. 2005
Location Map	FIGURE 1

mk 9-1-05 1=1 ws\13071\drawings\Figures 1-4

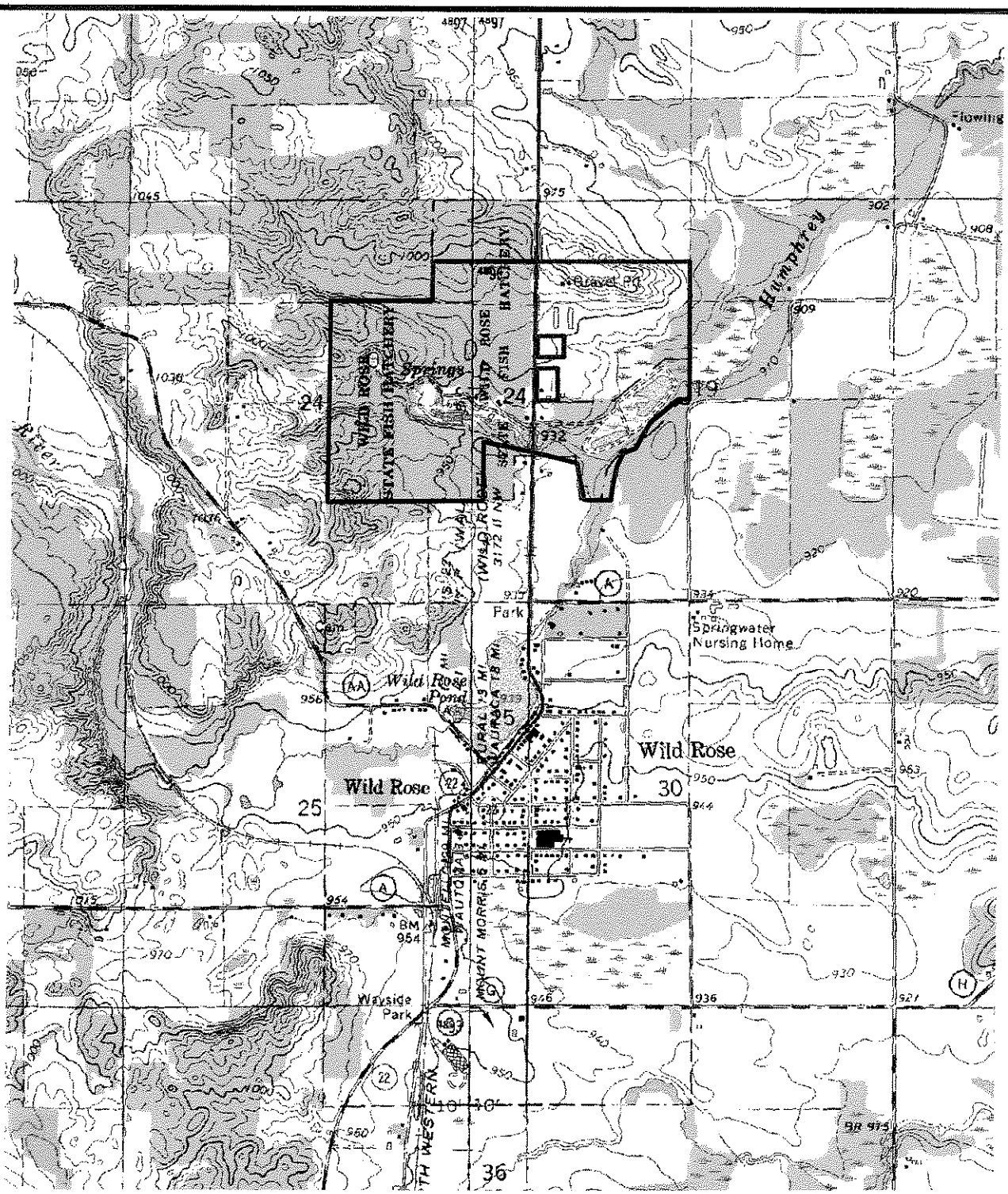

1 inch equals 2,000 feet
1:24,000

Source: USGS Topographic Quad

N

LIESCH Hydrogeologists ▪ Engineers Environmental Scientists
6000 Gisholt Drive, Suite 203 Madison, WI 53713 (608) 223-1532

WISCONSIN DEPARTMENT OF NATURAL RESOURCES

Wild Rose State Fish Hatchery EA	Oct. 2005
USGS Topographic Property Map	Figure 2

9-28-05 1=1 ws\13071\drawings\Figures 1-4
MK

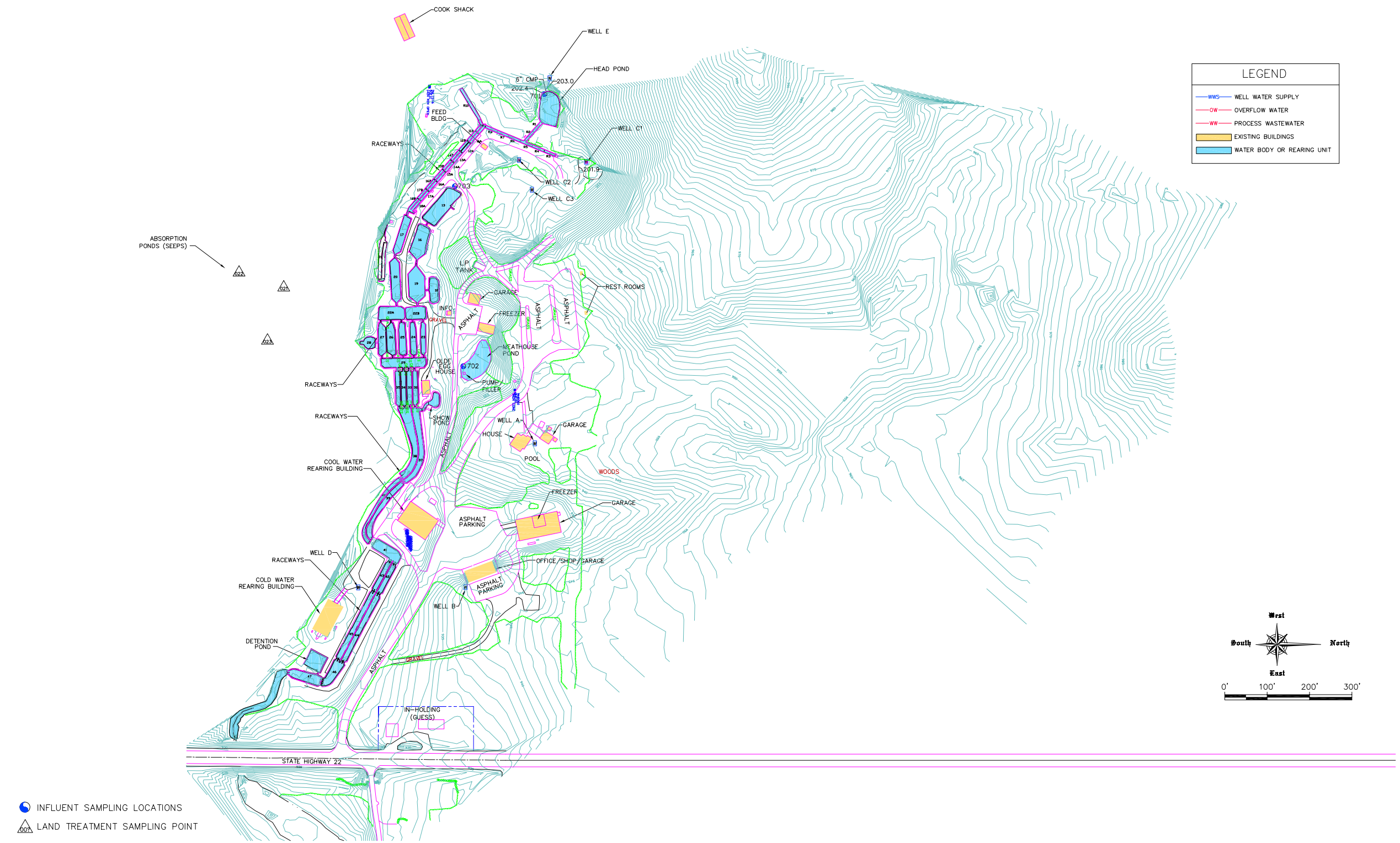

Source: FishPro, Oct. 2005

mk 10-10-05 1=1 ws\13071\drawings\Figure ExCon West Oct05

LIESCH Hydrogeologists • Engineers Environmental Scientists
6000 Gisholt Drive, Suite 203
Madison, WI 53713
(608) 223-1532

WISCONSIN DEPARTMENT OF NATURAL RESOURCES

Wild Rose State Fish Hatchery EA	Oct. 2005
West Side Existing Hatchery Operations	FIGURE 3a

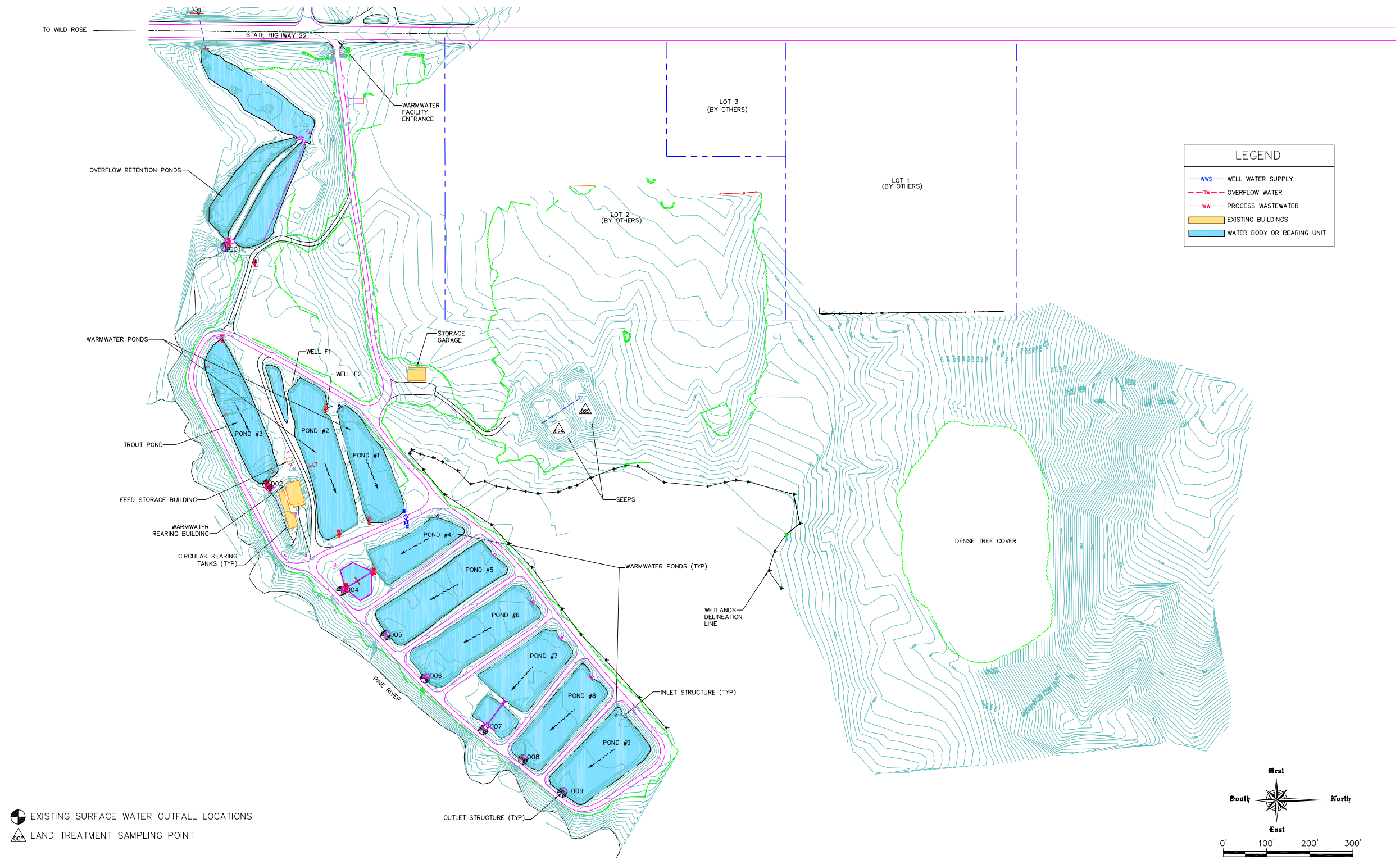

Source: FishPro, Oct. 2005

mk 10-10-05 1=1 w:\13071\drawings\Figure ExCon East Oct05

LIESCH Hydrogeologists • Engineers Environmental Scientists 6000 Gisholt Drive, Suite 203 Madison, WI 53713 (608) 223-1532	WISCONSIN DEPARTMENT OF NATURAL RESOURCES	Wild Rose State Fish Hatchery EA	Oct. 2005
		East Side Existing Hatchery Operations	FIGURE 3b

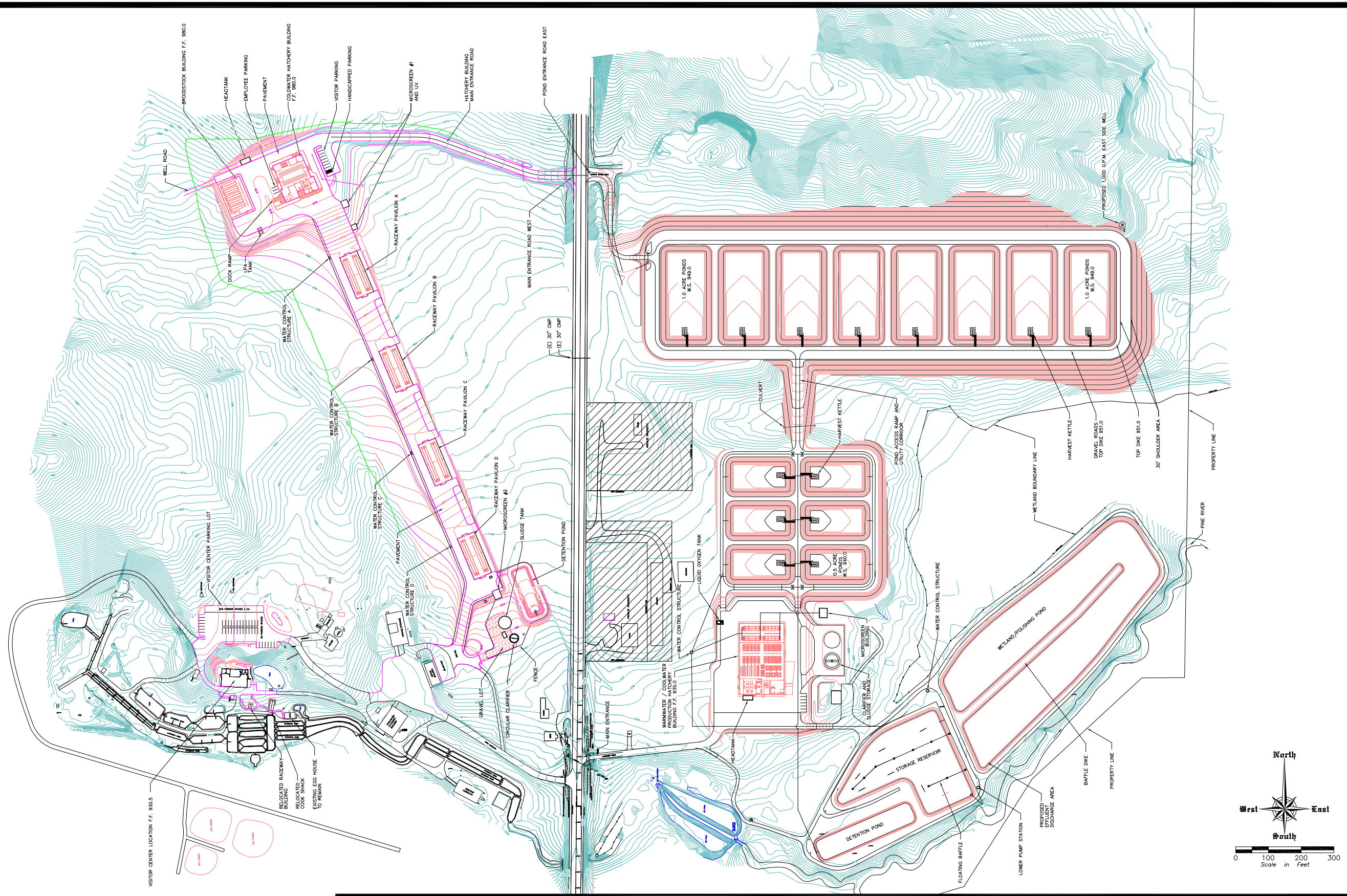

Source: FishPro, Oct. 2005

LIESCH
Hydrogeologists • Engineers
Environmental Scientists
6000 Gisholt Drive, Suite 203
Madison, WI 53713
(608) 223-1532

WISCONSIN DEPARTMENT OF NATURAL RESOURCES

Wild Rose State Fish Hatchery EA	**Oct. 2005**
Proposed Project Site Development Plan	**FIGURE 4**

mk 10-07-05 1=1 ws\13071\drawings\figure site Oct05

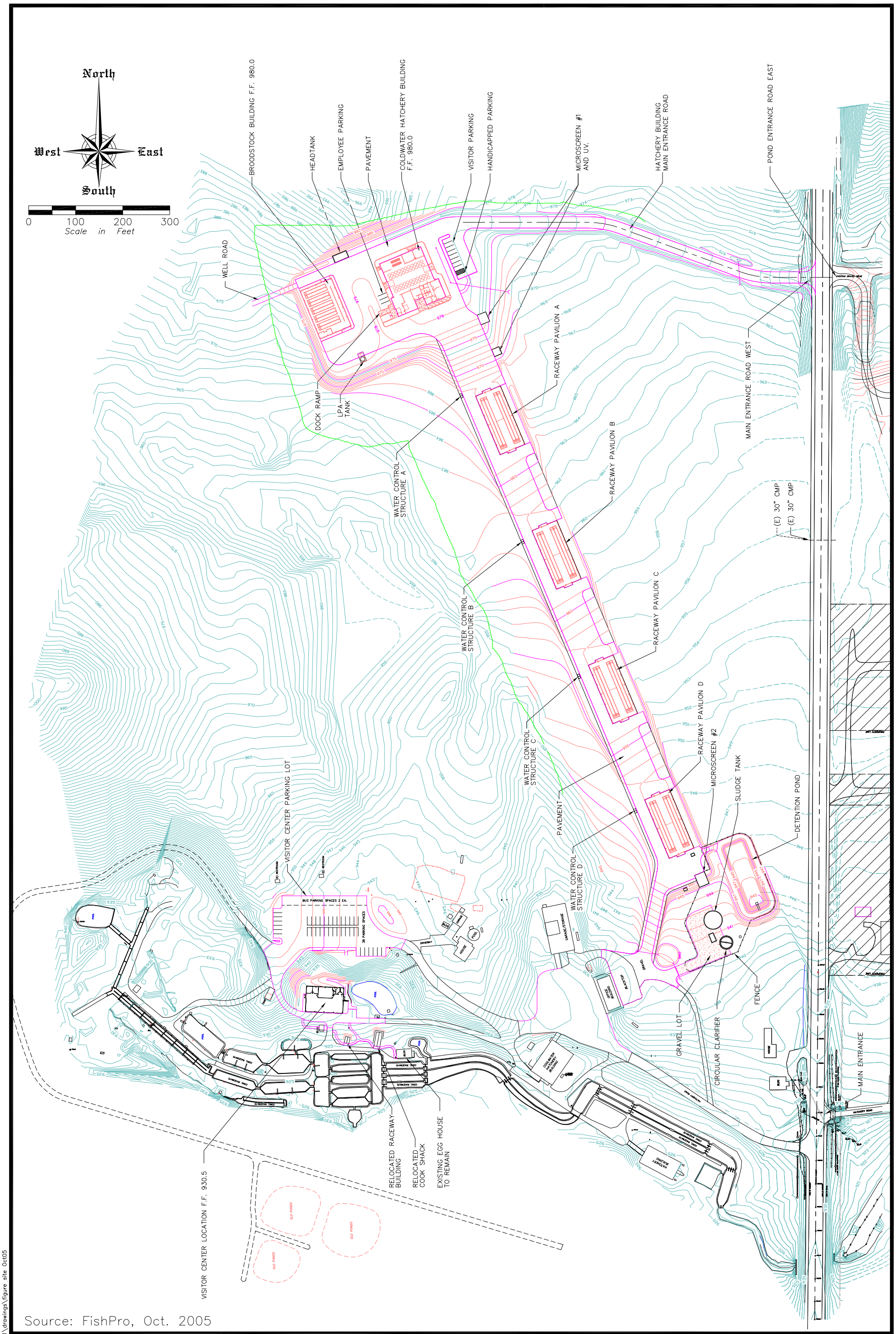

Source: FishPro, Oct. 2005

LIESCH
Hydrogeologists • Engineers
Environmental Scientists
6000 Gisholt Drive, Suite 203
Madison, WI 53713
(608) 223-1532

WISCONSIN DEPARTMENT OF NATURAL RESOURCES

Wild Rose State Fish Hatchery EA	**Oct. 2005**
Proposed Phase I Facilities	**FIGURE 5**

mk 10-07-05 1=1 ws\13071\drawings\figure site Oct05

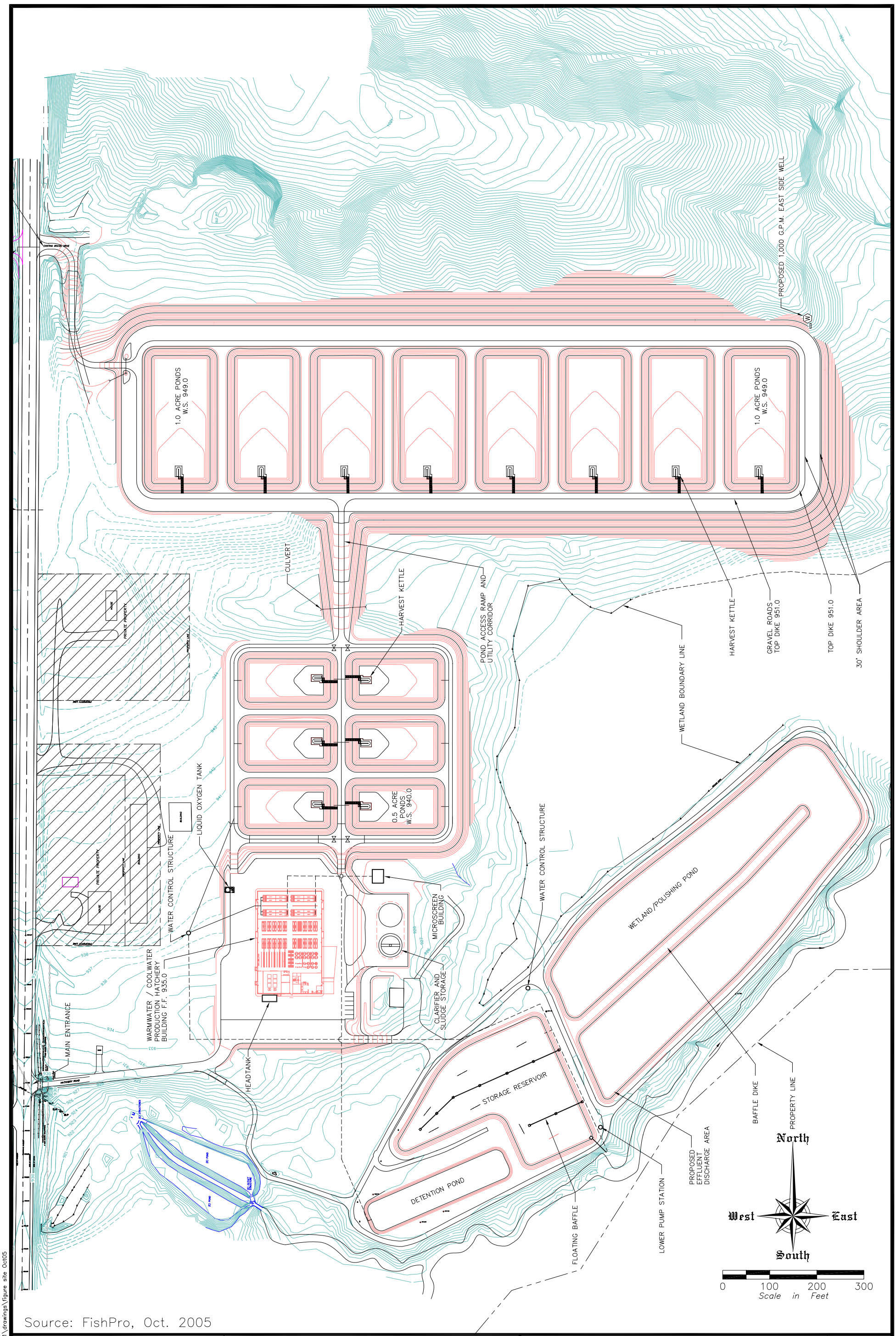

Source: FishPro, Oct. 2005

LIESCH
Hydrogeologists • Engineers
Environmental Scientists
6000 Gisholt Drive, Suite 203
Madison, WI 53713
(608) 223-1532

WISCONSIN DEPARTMENT OF NATURAL RESOURCES

Wild Rose State Fish Hatchery EA	Oct. 2005
Proposed Phase II Facilities	FIGURE 6

mk 10-07-05 1=1 ws\13071\drawings\figure site Oct05

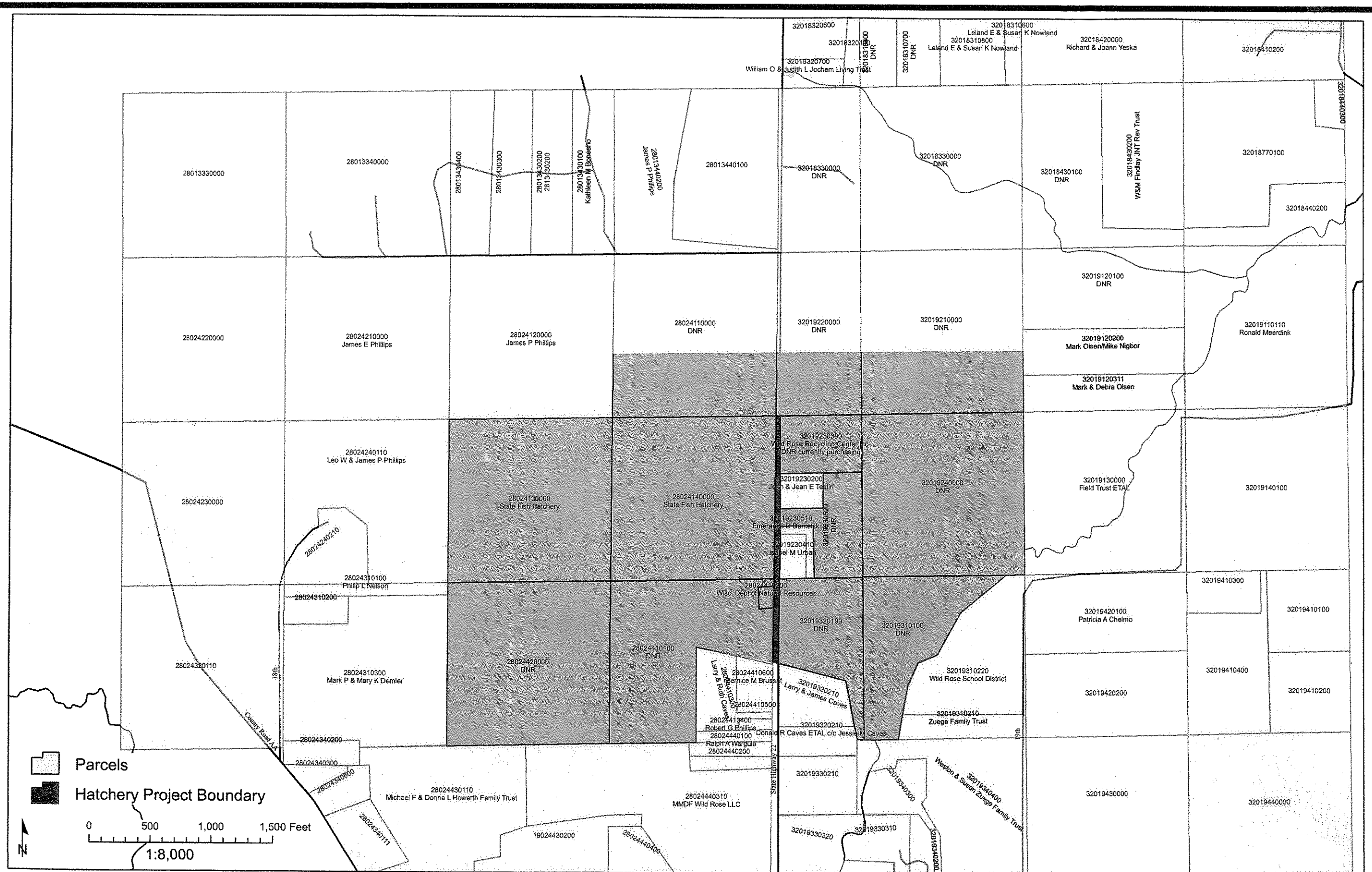

LIESCH
Hydrogeologists • Engineers
Environmental Scientists
6000 Gisholt Drive, Suite 203
Madison, WI 53713
(608) 223-1532

WISCONSIN DEPARTMENT OF NATURAL RESOURCES

Wild Rose State Fish Hatchery EA	Oct. 2005
Adjacent Land Ownership	FIGURE 7

mk 9-28-05 1=1 ws\13071\drawings\Figures 1-4

Land Cover

- County Boundaries
- Civil Towns
- Civil Town
- 24K Open Water
- Cities and Villages
- Village
- City
- WISCLAND Landcover
- High Intensity Urban
- Low Intensity Urban
- Golf Course
- General Agriculture
- Cranberry Bog
- Grassland
- Coniferous Forest
- Broad-leaved Deciduous Forest
- Mixed Deciduous-Coniferous Forest
- Open Water
- Emergent-Wet Meadow Wetland
- Lowland Shrub Wetland
- Forested Wetland
- Barren
- Shrubland
- Cloud Cover
- Other

North

1:124,000

WiDNR WebView

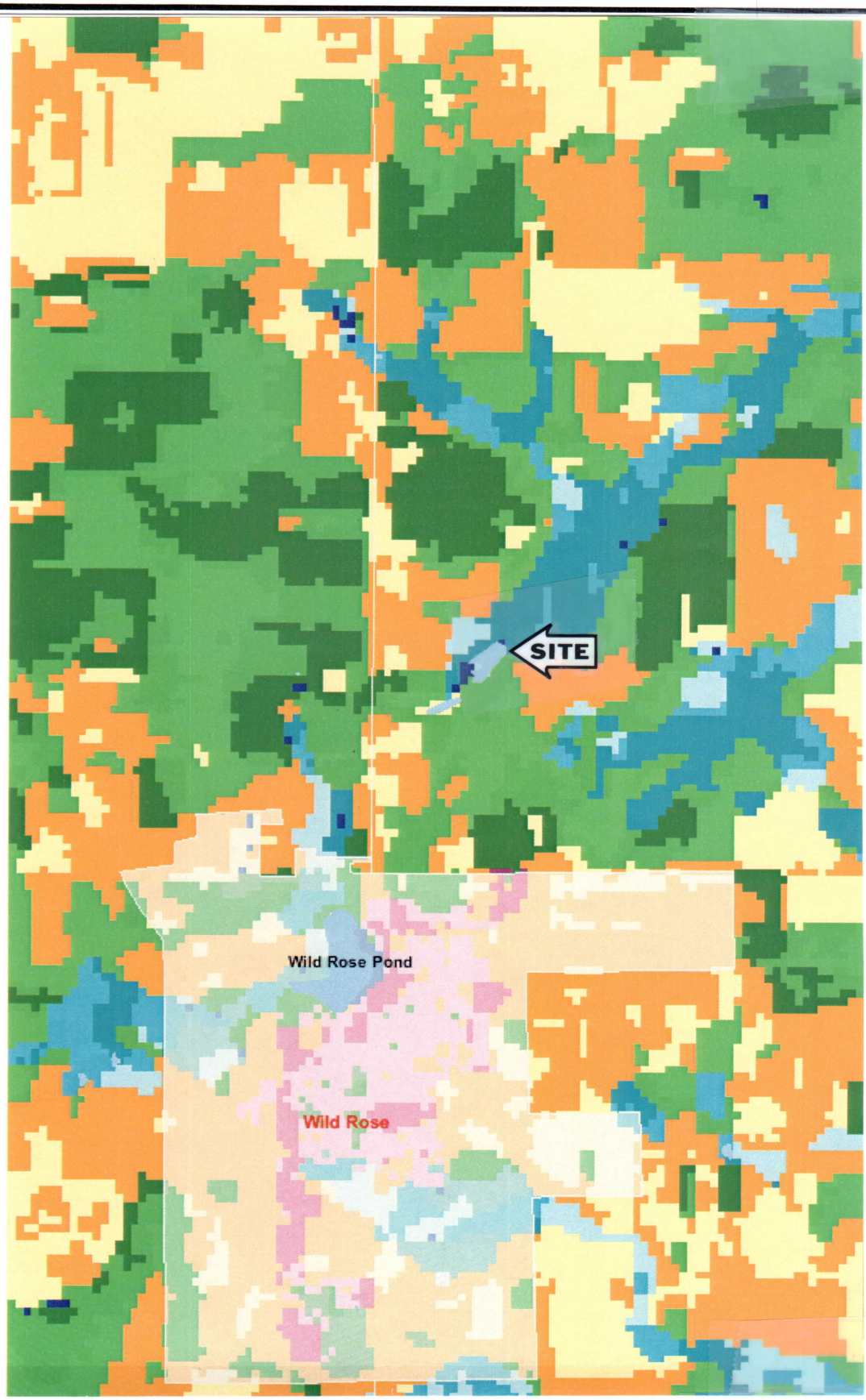

LIESCH Hydrogeologists • Engineers Environmental Scientists
6000 Gisholt Drive, Suite 203 Madison, WI 53713 (608) 223-1532

WISCONSIN DEPARTMENT OF NATURAL RESOURCES

Wild Rose State Fish Hatchery EA	Oct. 2005
Site Land Cover Map	Figure 8

10-06-051=1 ws\13071\drawings\Figures 1-4
mk

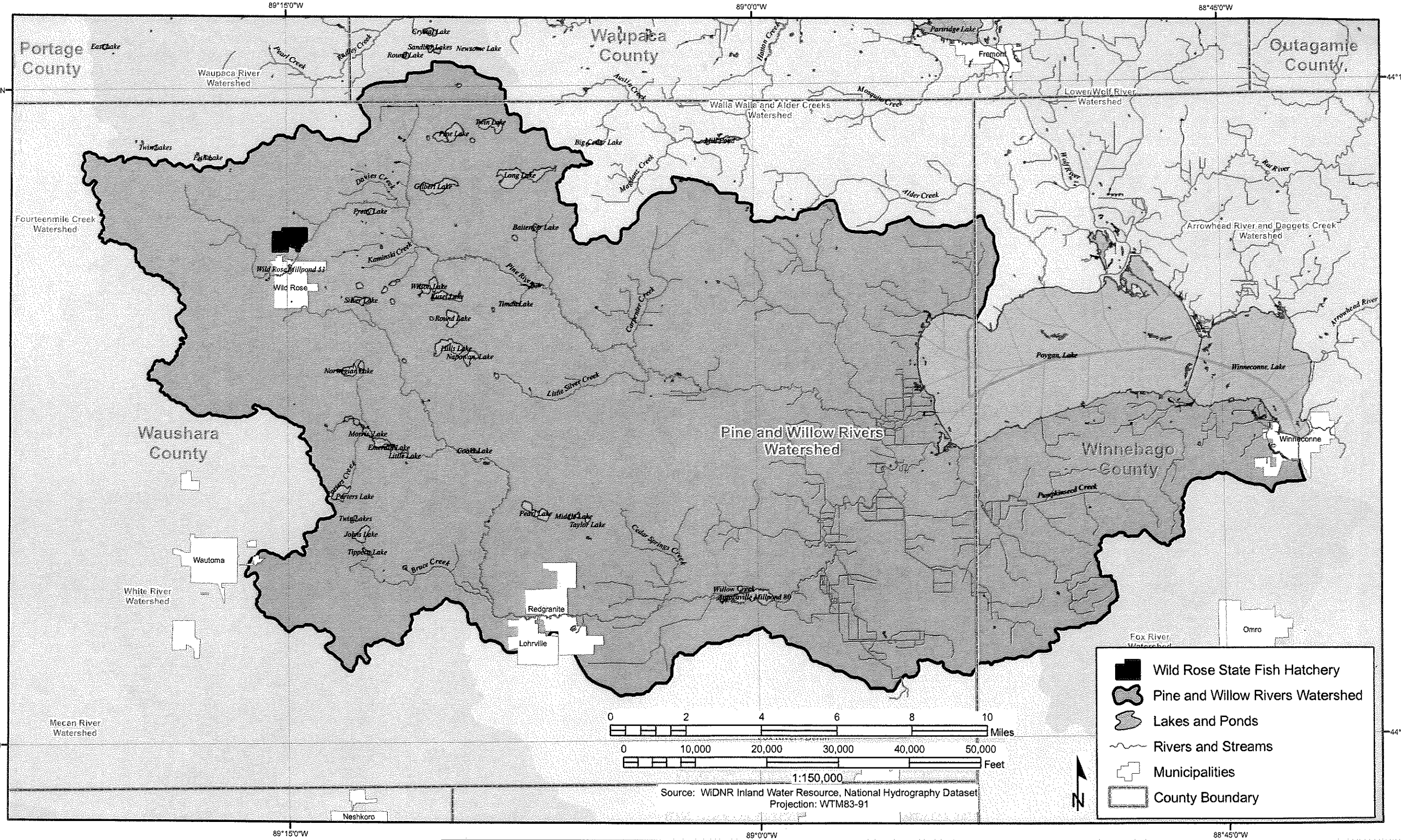

LIESCH Hydrogeologists • Engineers Environmental Scientists
6000 Gisholt Drive, Suite 203
Madison, WI 53713
(608) 223-1532

WISCONSIN DEPARTMENT OF NATURAL RESOURCES

Wild Rose State Fish Hatchery EA	Oct. 2005
Pine River Watershed Map	FIGURE 9

mjk 9-28-05 1=1 ws\13071\drawings\Figures 1-4



Source: Wisconsin Wetland Inventory, May 1994

Scale: 1:24,000 1"=2000'

LIESCH Hydrogeologists • Engineers Environmental Scientists
6000 Gisholt Drive, Suite 203 Madison, WI 53713 (608) 223-1532

WISCONSIN DEPARTMENT OF NATURAL RESOURCES

Wild Rose State Fish Hatchery EA

Oct. 2005

Wisconsin Wetland Inventory Map

Figure 10

9-28-05 1=1 ws\13071\drawings\Figures 1-4

mk