2016 CWD Surveillance Effort

DNR Intensive Sampling Area

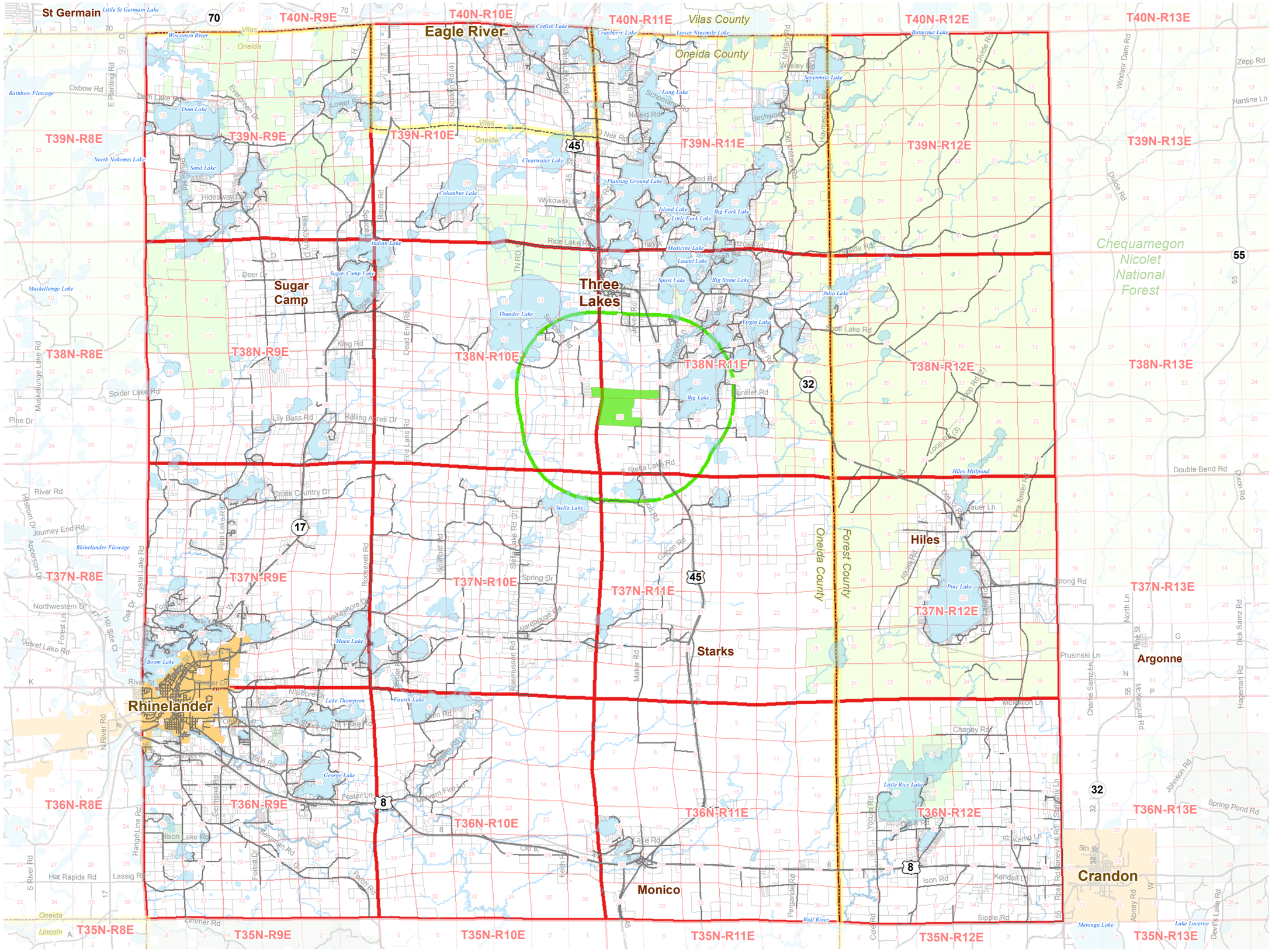

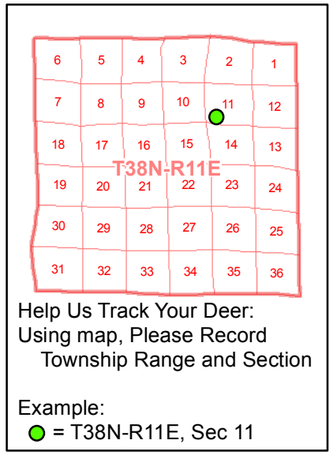

Help Us Track Your Deer:
Using map, Please Record
Township Range and Section

Example:
● = T38N-R11E, Sec 11

- Roads
- Lakes
- County
- Survey Townships
- Sections
- Hunting Reserve
- 2 mile radius
- Parcels

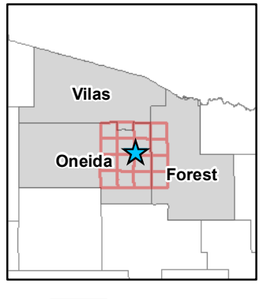

WISCONSIN DEPT. OF NATURAL RESOURCES

Map date: 9/15/2016